

2025 SOUTHEAST ALASKA PILOTS TIDES & CURRENTS

PILOTS@SEAPA.COM / 907-225-9696



Southeast Alaska Pilots' Association

2025 TIDES & CURRENTS

CAUTION AND DISCLAIMER

Users of this booklet are cautioned that the information contained herein is based on sources which are believed to be reliable and correct; however neither the ***Southeast Alaska Pilots' Association, nor its members, nor any contributing authors and compilers of this information, accept any responsibility or liability whatsoever with regard for the material contained in this booklet, for its accuracy or use.*** The information in this booklet is not necessarily comprehensive, complete, accurate, reliable, or up-to-date; it is advisory in nature only and not intended to supersede the authority or judgment of those using it. Drawings and maps are not drawn to scale and not for navigation. NO WARRANTY, EXPRESS OR IMPLIED, IS MADE FOR THE ACCURACY OF THE INFORMATION CONTAINED WITHIN THIS BOOKLET. Each user of any of the information contained herein is responsible for verifying the accuracy of and ensuring proper application of this information prior to use.

By using this booklet, the user consents to hold the Southeast Alaska Pilots' Association (SEAPA), its members and the compilers of this information harmless from any liability or damage that occurs as a result of using this information for navigation or for any other purpose.

Users are further cautioned to read the tide and current related Cautionary Notice & Disclaimer preceding that section (page 19).

Southeast Alaska Pilots' Association

2025 TIDES & CURRENTS

TABLE OF CONTENTS

Caution and Disclaimer	IFC
Pilot Ordering Information	2-3
Master Pilot Information Exchange	4-5
Pilot Ladder Instructions	6-8
Marine Pilot Statutes and Regulations	9-12
Conversions and Equivalents	13
Height of Tide at Any Time	14-15
Tide Station Correction Tables	16-17
Current Correction Tables	17-19
Current and Tide Disclaimer	19
TIDE TABLES	
Ketchikan, Tongass Narrows	20-31
Sitka Sound, Baranof Island.	32-43
Juneau, Stephens Passage	44-55
CURRENT TABLES	
Snow Passage Narrows	56-67
Wrangell Narrows off Petersburg	68-81
Sergius Narrows, Peril Strait	82-93
North Inian Pass, Middle	94-105
Tracy Arm Bar.	106-110
Beardslee Island, W. of Glacier Bay	111-115
Distance Diagram	74-75
Sunrise/Sunset, Juneau.	116
Gillnet Traffic	117
Tracklines	118-121
Anchorage	122-124
Phone Directory	125-129
Weather Resources	130
Primary Large Vessel Berths.	131
Radius Turn Chart	132
Radius of Swing Table for Depth of Water.	133
Southeast Alaska Table of Distances	134
Dock Diagrams	135-149
Note Page	150
2025/2026 Calendar	IBC

SEAPA PILOT ORDERING INFORMATION

Requests for pilots may be made directly with the dispatchers via telephone at (907) 225-9696, or e-mail to pilots@seapa.com.

The SEAPA website contains a detailed list of the information necessary to order a Pilot. The Pilot office appreciates the earliest possible notification of a vessel request for a Pilot to promote effective and efficient dispatching. Attention is drawn to 12 AAC 56.205(c) regarding minimum ordering notice and changes which states:

In the Southeastern Alaska region, an agent, owner, or master of a vessel shall inform a pilot of a vessel movement at least 48 hours before the movement in order to provide sufficient time for the pilot to arrive at the vessel by the available means of transportation.

An agent, owner, or master of a vessel shall again advise the pilot of a vessel movement at least 24 hours before the movement.

A pilot will be considered unavailable for service only if the timely notice required by this subsection is given and a pilot does not show up at the vessel to render service.

If notice is not given as required under this subsection and the pilot is unable to reach the vessel to render pilot services, the vessel or vessel's owner may be charged for the transportation costs incurred by the pilot in attempting to reach the vessel and for the pilotage charge and all other charges that would have been incurred had the pilot reached the vessel and provided pilotage services.

When an order for a pilot has been placed, if there is a subsequent change in the order, the vessel is liable for all pilot costs incurred prior to the change in order, as well as subsequent costs associated with the change.

Please inform the Pilot office of any special information concerning the movement of the vessels, specifically address if the ETA or ETD is tentative or firm. It is important to provide the Pilot office with a timely and responsive point of contact for any questions, concerns or changes the office may have regarding the request for a Pilot.

OUR DISPATCHERS ARE ON DUTY 24 HOURS A DAY, 7 DAYS A WEEK AT 907-225-9696.

The normally scheduled SEAPA Pilot office hours are:

Summer Mid May - Mid Sep		Winter Mid Sep - Mid May	
Mon - Fri	0900 - 1530	Mon - Fri	0930 - 1500
Saturday	0800 - 1200	Saturday	Closed
Sunday	0800 - 1200	Sunday	Closed

Southeast Alaska Pilots' Association 2024 Officers:

President: Ron Leighton III

Vice President: Kris Mackie

Secretary: Mark Lundamo

Business Manager:  ssie Li

Dispatcher: Laura Plenert

Southeast Alaska Pilots' Association Address:

1621 Tongass Avenue, Suite 300

Ketchikan, Alaska 99901

Website: www.seapa.com

E-mail: pilots@seapa.com

(907) 225-9696

Fax (907) 247-9696

MASTER-PILOT INFORMATION EXCHANGE

The Master-Pilot Information Exchange is a critical activity in the process of establishing and maintaining situational awareness and communications. The exchange enhances the level of trust, sets expectations, and eliminates assumptions that either the Master or the Pilot is aware of a certain fact or situation. By taking the time to give each other the necessary information, the safety of our transit will be enhanced.

In addition to the suggested minimum information to be exchanged listed on the opposite page, please ensure the following:

Ship's business conducted on the bridge is in English.

The Pilot is provided access to navigation equipment that meets the standards required by the vessel's classing society, the IMO and SOLAS for Bridge Watch Officer's use. This navigation equipment may include, but is not limited to, VHF radios; radars; ARPA's; compass and gyro repeaters; GPS and AIS data; electronic charts display and information systems (if equipped); propulsion instrumentation; and whistle and spotlight controls.

Proper compliance with marine casualty and other reportable events as required in accordance with United States 33 CFR 164, State of Alaska 12 AAC 56.960, and other applicable requirements.

Check with the Pilot Boat and/or the Pilot for specific Pilot Ladder requirements.

Please ensure that the Pilot is notified of all factors affecting safety. If at anytime, the Master or a member of the crew has a question about navigation or safety of the vessel, please communicate your concerns or questions to the Pilot. If there are requirements that are not understood, please ask so that the Pilot may provide additional explanation to ensure that they are complied with.

SUGGESTED MINIMUM INFORMATION TO BE EXCHANGED

IMMEDIATE SITUATION:

- Check ship's position
- Verify course and speed
- Ascertain location and rules of the road situation for other vessel traffic
- Confirm immediate transit intentions and requirements

VESSEL CHARACTERISTICS:

- Vessel deficiencies - anything not working properly
- Pilot Information Card
- Status of anchors
- Status of helm
- Gyrocompass error
- Drafts fore and aft
- Status of radios (ensure Channels 13 and 16 monitored, Ch 13 on US)
- Status of radar(s)
- Propulsion type and restrictions (e.g. standby time, number of starts)
- Thruster horsepower and status
- AIS Status (proper information inputted & reflected)

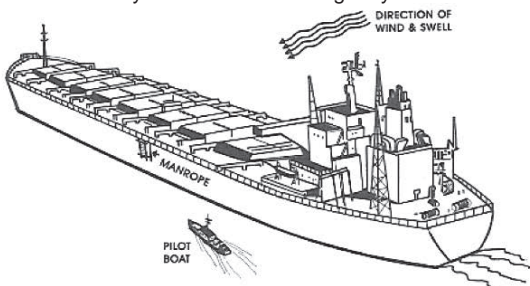
TRANSIT PLAN:

- Track lines
- Expected tides, currents, weather
- Speeds at critical locations
- Expected traffic, fisheries openings
- Plant status at critical locations
- Notice required for crew call out
- Tug availability, location & makeup
- Mooring/unmooring plan

PILOT LADDER INSTRUCTIONS

1. Contact the Pilot Boat at least 30 minutes prior to arrival for desired lee & speed.
2. The ladder must be kept clean and used solely for embarking & disembarking Pilots.
3. Rigging of the ladder, along with embarking & disembarking of the Pilot must be done under the supervision of a licensed officer.
4. DO NOT DEPLOY the ladder until the Pilot Boat is firmly alongside. Ship's crews should be trained to tend the ladder to ensure it does not get caught between the ship and the Pilot Boat.
5. The area of the deck where the Pilot boards & departs must be well lighted and clear of obstructions, oils, greases, etc.
6. A clear, safe passage for the Pilot to pass safely from the ladder to the deck is required. If portable stanchions and steps are used, they must be securely fastened. A heaving line and a ring buoy with self-igniting light must be provided.
7. If the deck is loaded with logs or other cargo, ensure a safe passage to and from the ship's bridge is provided.
8. The ladder must be made in one length and not consist of two ladders shackled or lashed together, fitted with spreaders about 10 feet apart to comply with SOLAS Regulation 17, Chapter 5.
9. Sufficiently illuminate the ladder at night, from aft so the light does not shine into the Pilot's eyes or the Pilot Boat Operator's eyes.
10. No tag lines, pull-up ropes, or trailing lines may be attached to the lower ends of the ladder.
11. Rig well clear of vessels discharges, scuppers at about midships or just aft. Keep away from the stern and the turn of the hull.

12. Manropes at Pilot's direction: Normally: on arriving - NO MANROPES; on departure - MANROPES MANDATORY unless specifically NOT requested. Manropes approximately 3" manila in circumference.
13. If the distance from sea level to point of access exceeds nine meters (about 30 feet), rig an accommodation ladder in accordance with the diagram.
14. During Pilot boarding and disembarking, the Master must be in a position to observe the transfer from the vessel bridge wing, and have a portable VHF radio set to the Pilot Boat frequency in order to communicate immediately in event of an emergency.

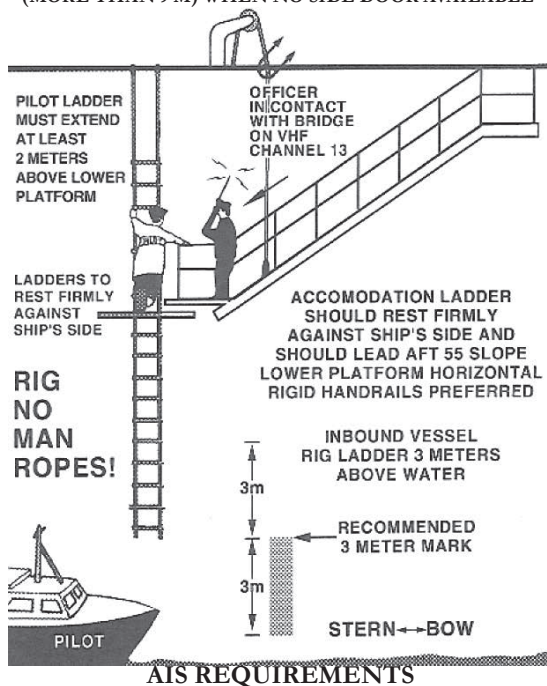


Pilot Boats and Tugs will normally work on US VHF-FM Channel 12 as the working channel between the Pilot Boat and the Ship. If initial contact cannot be made on VHF-FM Channel 12, contact should be attempted via VHF-FM Channel 16.

The Pilot Boat will confirm the desired transfer speed and heading. Masters are requested to comply as closely as possible to the requested heading and speeds to ensure a safe Pilot transfer.

If for any reason, the Master feels the Pilot Boat instructions are unclear or unsafe, the Master should ask for additional explanation. The Master should always alert the Pilot Boat if they feel they must deviate from the agreed upon instructions or if an unsafe situation arises.

REQUIRED BOARDING LADDER ARRANGEMENTS FOR PILOTS BOARDING SHIPS WITH HIGH FREEBOARD (MORE THAN 9 M) WHEN NO SIDE DOOR AVAILABLE



AIS (Automatic Identification System for ships) requirements (CFR 33, 164.01) apply to all self-propelled vessels of 1600 GRT or more when operating in the navigable waters of the United States. The requirements for Bridge-to-Bridge radiotelephones (CFR 33, 26.04) also apply to AIS. Included in the requirements for the AIS system is the requirement that there shall be, on each vessel over 1600 GRT, a functioning AIS Pilot Plug. This plug shall be available for pilot use, easily accessible from the primary conning position of the vessel and near 120 volt AC power via a 3-prong receptacle.

MARINE PILOT STATUTES & REGULATIONS SELECTED EXCERPTS

GENERAL RULE - PILOTAGE BOUNDARIES

(12AAC56.090):

Pilotage is compulsory at all entrances from seaward to Alaska bays, sounds, rivers, straits where the passage is within three nautical miles of this state, or other estuaries for which specific boundaries are not otherwise described. The extent of waters subject to compulsory Pilotage in such Alaska bays, sounds, rivers, straits within three nautical miles of this state, and other estuaries are those waters in-shore of a line drawn approximately parallel with the general trend of the shore through the outermost aid to navigation, or if no aid to navigation exists, then a line drawn from headland to headland across the mouth of the entrance.

SPECIFIC PILOTAGE BOUNDARIES SOUTHEAST ALASKA

(12AAC56.100):

- (1) All waters inside a line drawn from Cape Spencer Light due south to a point of intersection which is due west of the southern extremity of Cape Cross; then to Cape Edgecumbe Light; then through Cape Bartolome Light and extended to a point of intersection which is due west of Cape Muzon Light; then due east to Cape Muzon Light; then to a point which is one mile, 180° true, from Cape Chacon Light; then to Barren Island Light; then to Lord Rock Light; then to the southern extremity of Garnet Point, Kanagunut Island; then to the southeastern extremity of Island Point, Sitklan Island; then from the northeastern extremity of Point Mansfield, Sitklan Island, 40° true, to the mainland.

EXCLUSIONS (12AAC56.110):

Vessels are excluded from the use of a state licensed Marine Pilot in compulsory Pilotage waters when proceeding directly between points outside Alaska and an established pilot station for the express purpose of embarking or disembarking a pilot in the following situations:

- (1) travel via Revillagigedo Channel to Twin Islands Pilot Station; in transiting Revillagigedo Channel, ships must stay west of longitude 131°05';
- (2) travel via Clarence Strait to Guard Island Pilot Station, Point McCartney Pilot Station and Chasina Point Pilot Station;

- (3) travel via Cape Muzon in Cordova Bay to Shoe Island Pilot Station for vessels proceeding to Long Island and to Mel- len Rock Pilot Station for vessels proceeding to Hydaburg;
- (4) travel via Cape Bartolome in Bucareli Bay to Cabras Island Pilot Station;
- (5) travel via Cape Ommaney in Chatham Strait to Frederick Sound Pilot Station;
- (6) travel via Sitka Sound to Sitka Sound Pilot Station;
- (7) travel via Yakutat Bay to Yakutat Pilot Station.

PILOT PICKUP POINT EXCEPTIONS (12AAC56.120):

- (b) Inside compulsory Pilotage waters, embarking or disembarking pilots at any location inside of an established pilot station may be undertaken only by agreement between a:
 - (1) Pilot and a Ship's Master in an emergency or for reasons of safety when required by extreme weather or other unforeseeable circumstances; or
 - (2) Pilot organization and a ship's agent on a trial basis to accommodate a newly established port, trade, or route.
- (c) If safe and reliable transportation cannot be provided to or from the pilot station, the nearest pilot station with safe and reliable transportation shall be used. If reasonable effort has been made to offer safe and reliable transportation and the vessel, equipment, or personnel do not meet the minimum standards set out in 12AAC56.120(d), the pilot may use the transportation provided.

PENALTIES (AS 08.62.190):

- (a) A master or owner of a vessel required by this chapter to employ a licensed pilot who fails to do so when a licensed pilot is available, unless the perils or hazards of the sea prevent the employment of a pilot, is guilty of a misdemeanor and upon conviction, is punishable by a fine of not less than \$5,000 nor more than \$15,000 for the first offense and not less than \$10,000 nor more than \$30,000 for the second offense.

FOREIGN PLEASURE CRAFT EXEMPTIONS (AS 08.62.180):

- (b) The operator of a pleasure craft of foreign registry of more than 65 feet overall length but less than 175 feet overall length may apply for an exemption from the pilotage requirement. AS 08.62.180(b) provides specific exemption application requirements such as lead time, fees, period of validity, limitations and conditions for revocation. An

exemption issued under this subsection does not exempt a vessel from the requirement to employ a Pilot licensed under this chapter while the vessel is in Wrangell Narrows or in the water between Chatham Strait and Sitka via Peril Strait.

The operator of a pleasure craft of foreign registry of more than 65 feet overall length but not more than 125 feet overall length that has received an exemption under AS 08.62.180(b) shall proceed upon initial entry into state water to the first port of call to receive navigational and safety information from an agent registered under AS 08.62.040(a)(3) who is employed by the operator of the vessel. The navigational and safety information provided by the agent must be approved by the marine pilot coordinator and annually reviewed, revised, and approved as appropriate by the board at its spring meeting.

The operator of a pleasure craft of foreign registry of more than 125 feet overall length but less than 175 feet overall length that has received an exemption under AS 08.62.180(b) shall employ a Pilot licensed under this chapter from the initial entry into compulsory pilotage water of the state to first port of call. The marine pilot shall provide navigational and safety information relating to the pilotage region to the operator of the vessel.

DUTIES OF PILOTS (12 AAC 56.960):

- (a) A pilot shall be on duty, at the conn, piloting the vessel at all times when the vessel is in transit or maneuvering in compulsory pilotage waters. A pilot at the conn may only be relieved for cause by the vessel's master or the officer in charge of the navigational watch when the master is absent from the bridge. The pilot may voluntarily relinquish the conn to a ship's officer, but may reassume the conn at any time.
- (b) A passenger vessel in transit of compulsory pilotage waters not exl uded under 12 AAC 56.110 must carry two pilots on board exe pt during an entry transit between a pilot station and a harbor or anchorage within compulsory pilotage waters, or an ek t from compulsory pilotage waters where the entry or ek t transit is normally less than eight hours.
- (c) A non-passenger vessel in a continuous transit of compulsory pilotage waters of Southeast Alaska that is ep e cted to exe ed eight hours must employ two pilots.

SOUTHEAST ALASKA PILOT STATIONS OR PICKUP POINTS (Reference 12 AAC 56.120)

Bieli Rocks: 1.0 miles 315° true from Bieli Rocks; approx mate position 57° 6' north latitude, 135° 31' west longitude

Cabras Island: 1.0 miles 315° true from Cabras Island; approx mate position 55° 22.0' north latitude, 133° 24.8' west longitude

Cape Spencer: 3.2 miles 090° true from Cape Spencer Light; approximate position 58° 12' north latitude, 136° 32' west longitude; this is a seasonal station open only during the period May 1 through Sept. 30

Chasina Point: 1.25 miles 013° true from Chasina Point; approx mate position 55° 18' north latitude, 132° 01' west longitude

Frederick Sound: 3.0 miles 310° true from Cornwallis Point Light; approx mate position 56° 58' north latitude, 134° 21' west longitude

Guard Island: 1.0 miles 315° true from Guard Island Light; approx - mate position 55° 27.5' north latitude, 131° 53.9' west longitude

Mellen Rock: 0.6 miles 050° true from Mellen Rock Light; approx - mate position 55° 02' north latitude, 132° 39' west longitude

Petersburg Bar Range: not west of 132° 58.0' west longitude; station is seasonal, open only during the period from June 1 - August 31 for the embarkation and disembarkation of pilots for vessels with valid exemptions under AS 08.62.180(b)-(e), and for the purpose of transiting Wrangell Narrows between Petersburg and Point Alexander, as follows:

- (A) transit may occur only during: (i) the period 30 minutes before and after slack water at the Port of Petersburg; (ii) daylight or civil twilight hours; and (iii) periods of visibility that allow the Petersburg Bar Range to be viewed visually from Buoy WN;
- (B) during transit, a minimum of five foot under-keel clearance must be maintained between Buoy WN and Buoy 60

Point Alexander: not north of Point Alexander Light at 56° 30.33' north latitude; station is seasonal, open only during the period from June 1 - August 31 for the embarkation and disembarkation of pilots for vessels with valid exemptions under AS 08.62.180(b)-(e) and for the purpose of transiting Wrangell Narrows between Petersburg and Point Alexander

Point McCartney: 1.0 miles 090° true from Point McCartney Light; approx mate position 55° 06.8' north latitude, 131° 40.5' west longitude

Shoe Island: 2.0 miles 090° true from Shoe Island Light; approx mate position 54° 57' north latitude, 132° 41' west longitude

Sitka Sound: 0.25 miles 000° true from the Eckholms Light; approx - mate position 57° 00.9' north latitude, 135° 21.4' west longitude. Also, approx mately 2.5nm SSW of Bieli Rocks for vessels bound for Sitka Cruise Terminal

Twin Island: 2.0 miles 045° true from Twin Islands Light; approx mate position 55° 10.0' north latitude, 131° 10.4' west longitude; station is seasonal, open only during the period May 1 through Sept. 30

Yakutat: 1.0 miles 315° true from Yakutat Bay Lighted Whistle Buoy 4; approx mate position 59° 36.3' north latitude, 139° 52.5' west longitude

METERS → FEET → FATHOMS
(approximate values)

M	FT	FA	M	FT	FA	M	FT	FA	M	FT	FA
1	3.3	0.5	26	85.3	14.2	100	328	55	200	656	109
2	6.6	1.1	27	88.6	14.8	103	338	56	205	673	112
3	9.8	1.6	28	91.9	15.3	106	348	58	210	689	115
4	13.1	2.2	29	95.1	15.9	109	358	60	215	705	118
5	16.4	2.7	30	98.4	16.4	112	367	61	220	722	120
6	19.7	3.3	31	101.7	17	115	377	63	225	738	123
7	23	3.8	32	105	17.5	118	387	65	230	755	126
8	26.2	4.4	33	108.3	18	121	397	66	235	771	129
9	29.5	4.9	34	111.6	18.6	124	407	68	240	787	131
10	32.8	5.5	35	114.8	19.1	127	417	69	245	804	134
11	36.1	6	36	118.1	19.7	130	427	71	250	820	137
12	39.4	6.6	37	121.4	20.2	133	436	73	255	837	139
13	42.7	7.1	38	124.7	20.8	136	446	74	260	853	142
14	45.9	7.7	39	128	21.3	139	456	76	265	869	145
15	49.2	8.2	40	131.2	21.9	142	466	78	270	886	148
16	52.5	8.7	41	134.5	22.4	145	476	79	275	902	150
17	55.8	9.3	42	137.8	23	148	486	81	280	919	153
18	59.1	9.8	43	141.1	23.5	151	495	83	285	935	156
19	62.3	10.4	44	144.4	24.1	154	505	84	290	951	159
20	65.6	10.9	45	147.6	24.6	157	515	86	295	968	161
21	68.9	11.5	46	150.9	25.2	160	525	87	300	984	164
22	72.2	12	47	154.2	25.7	163	535	89	305	1001	167
23	75.5	12.6	48	157.5	26.2	166	545	91	310	1017	170
24	78.7	13.1	49	160.8	26.8	169	554	92	315	1034	172
25	82	13.7	50	164.1	27.3	172	564	94	320	1050	175

Approximate values; use at your own risk.

OTHER USEFUL EQUIVALENTS

1 meter = 3.281 ft	1 barrel = 42 gal
1 nm = 10 cables	1 barrel fuel oil = 336 lbs
1 cable = 102 fathoms	1 barrel diesel oil = 315 lbs
1 nm = 1.15 statute mi	1 barrel lube oil = 450 lbs
1 cuft = 7.481 us gal	1 gal = 3.8 liters
1 cuft seawater = 64 lbs	1 kW = 1.34 HP
1 cuft freshwater = 62.5 lbs	1 HP = .7457 kW

HEIGHT OF TIDE AT ANY TIME

Duration		Time from the nearest high water or low water																		
<i>h.m.</i>	<i>h.m.</i>	<i>h.m.</i>	<i>h.m.</i>	<i>h.m.</i>	<i>h.m.</i>	<i>h.m.</i>	<i>h.m.</i>	<i>h.m.</i>	<i>h.m.</i>	<i>h.m.</i>	<i>h.m.</i>	<i>h.m.</i>	<i>h.m.</i>	<i>h.m.</i>	<i>h.m.</i>	<i>h.m.</i>	<i>h.m.</i>	<i>h.m.</i>	<i>h.m.</i>	
5 20	0 11	0 21	0 32	0 43	0 53	1 04	1 15	1 25	1 36	1 47	1 57	2 08	2 19	2 29	2 40	2 50	3 00	3 10	3 20	3 30
5 40	0 11	0 23	0 34	0 45	0 57	1 08	1 19	1 31	1 42	1 53	2 05	2 16	2 27	2 39	2 50	3 00	3 10	3 20	3 30	3 40
6 00	0 12	0 24	0 36	0 48	1 00	1 12	1 24	1 36	1 48	2 00	2 12	2 24	2 36	2 48	3 00	3 10	3 20	3 30	3 40	3 50
6 20	0 13	0 25	0 38	0 51	1 03	1 16	1 29	1 41	1 54	2 07	2 19	2 32	2 45	2 57	3 10	3 20	3 30	3 40	3 50	4 00
6 40	0 13	0 27	0 40	0 53	1 07	1 20	1 33	1 47	2 00	2 13	2 27	2 40	2 53	3 07	3 20	3 30	3 40	3 50	4 00	4 10
7 00	0 14	0 28	0 42	0 56	1 10	1 24	1 38	1 52	2 06	2 20	2 34	2 48	3 02	3 16	3 30	3 40	3 50	4 00	4 10	4 20
7 20	0 15	0 29	0 44	0 59	1 13	1 28	1 43	1 57	2 12	2 27	2 41	2 56	3 11	3 25	3 40	3 50	4 00	4 10	4 20	4 30
Range		Correction to Height																		
<i>Ft.</i>	<i>Ft.</i>	<i>Ft.</i>	<i>Ft.</i>	<i>Ft.</i>	<i>Ft.</i>	<i>Ft.</i>	<i>Ft.</i>	<i>Ft.</i>	<i>Ft.</i>	<i>Ft.</i>	<i>Ft.</i>	<i>Ft.</i>	<i>Ft.</i>	<i>Ft.</i>	<i>Ft.</i>	<i>Ft.</i>	<i>Ft.</i>	<i>Ft.</i>	<i>Ft.</i>	<i>Ft.</i>
0.5	0.0	0.0	0.0	0.0	0.0	0.0	0.1	0.1	0.1	0.1	0.1	0.1	0.1	0.1	0.1	0.1	0.1	0.1	0.1	0.2
1.0	0.0	0.0	0.0	0.0	0.1	0.1	0.1	0.2	0.2	0.2	0.2	0.2	0.2	0.2	0.2	0.2	0.2	0.2	0.2	0.3
1.5	0.0	0.0	0.0	0.1	0.1	0.1	0.2	0.2	0.3	0.3	0.4	0.4	0.4	0.4	0.4	0.4	0.4	0.4	0.4	0.5
2.0	0.0	0.0	0.0	0.1	0.1	0.1	0.2	0.2	0.3	0.3	0.4	0.4	0.5	0.5	0.5	0.5	0.5	0.5	0.5	0.6
2.5	0.0	0.0	0.1	0.1	0.1	0.2	0.2	0.3	0.3	0.4	0.4	0.5	0.5	0.6	0.6	0.6	0.6	0.6	0.6	0.7
3.0	0.0	0.0	0.1	0.1	0.2	0.2	0.3	0.4	0.4	0.5	0.5	0.6	0.6	0.7	0.7	0.7	0.7	0.7	0.7	0.8
3.5	0.0	0.0	0.1	0.2	0.2	0.3	0.4	0.4	0.5	0.5	0.6	0.6	0.7	0.7	0.8	0.8	0.8	0.8	0.8	0.9
4.0	0.0	0.0	0.1	0.2	0.3	0.4	0.4	0.5	0.5	0.6	0.6	0.7	0.7	0.8	0.8	0.9	0.9	0.9	0.9	1.0
4.5	0.0	0.0	0.1	0.2	0.3	0.4	0.4	0.5	0.5	0.6	0.6	0.7	0.7	0.8	0.9	0.9	1.0	1.0	1.0	1.1
5.0	0.0	0.1	0.1	0.2	0.3	0.4	0.4	0.5	0.5	0.6	0.6	0.7	0.7	0.8	0.9	0.9	1.0	1.0	1.1	1.2
5.5	0.0	0.1	0.1	0.2	0.4	0.5	0.5	0.6	0.6	0.7	0.7	0.8	0.8	0.9	0.9	1.0	1.0	1.1	1.1	1.2
6.0	0.0	0.1	0.1	0.3	0.4	0.6	0.6	0.7	0.7	0.8	0.8	0.9	0.9	1.0	1.0	1.1	1.1	1.1	1.2	1.3
6.5	0.0	0.1	0.2	0.3	0.4	0.6	0.6	0.8	0.8	0.9	0.9	1.0	1.0	1.1	1.1	1.2	1.2	1.2	1.3	1.4
7.0	0.0	0.1	0.2	0.3	0.5	0.7	0.7	0.9	0.9	1.0	1.0	1.1	1.1	1.2	1.2	1.3	1.3	1.3	1.4	1.5
7.5	0.0	0.1	0.2	0.3	0.5	0.7	0.7	1.0	1.0	1.1	1.1	1.2	1.2	1.3	1.3	1.4	1.4	1.4	1.5	1.6

8.0	0.0	0.1	0.2	0.3	0.5	0.8	1.0	1.3	1.6	2.0	2.4	2.8	3.2	3.6	4.0
8.5	0.0	0.1	0.2	0.4	0.6	0.8	1.1	1.4	1.8	2.1	2.5	2.9	3.4	3.8	4.2
9.0	0.0	0.1	0.2	0.4	0.6	0.9	1.2	1.5	1.9	2.2	2.7	3.1	3.6	4.0	4.5
9.5	0.0	0.1	0.2	0.4	0.6	0.9	1.2	1.6	2.0	2.4	2.8	3.3	3.8	4.3	4.8
10.0	0.0	0.1	0.2	0.4	0.7	1.0	1.3	1.7	2.1	2.5	3.0	3.5	4.0	4.5	5.0
10.5	0.0	0.1	0.3	0.5	0.7	1.0	1.3	1.7	2.2	2.6	3.1	3.6	4.2	4.7	5.2
11.0	0.0	0.1	0.3	0.5	0.7	1.1	1.4	1.7	2.3	2.8	3.3	3.8	4.4	4.9	5.5
11.5	0.0	0.2	0.3	0.5	0.8	1.1	1.5	1.8	2.3	2.9	3.4	4.0	4.6	5.1	5.8
12.0	0.0	0.2	0.3	0.5	0.8	1.1	1.5	1.9	2.5	3.0	3.6	4.1	4.8	5.4	6.0
12.5	0.0	0.2	0.3	0.5	0.8	1.2	1.6	1.9	2.6	3.1	3.7	4.3	5.0	5.6	6.2
13.0	0.0	0.2	0.3	0.6	0.9	1.2	1.7	2.2	2.7	3.2	3.9	4.5	5.1	5.8	6.5
13.5	0.0	0.2	0.3	0.6	0.9	1.3	1.7	2.2	2.8	3.4	4.0	4.7	5.3	6.0	6.8
14.0	0.0	0.2	0.3	0.6	0.9	1.3	1.8	2.3	2.9	3.5	4.2	4.8	5.5	6.3	7.0
14.5	0.0	0.2	0.4	0.6	1.0	1.4	1.9	2.4	3.0	3.6	4.3	5.0	5.7	6.5	7.2
15.0	0.0	0.2	0.4	0.6	1.0	1.4	1.9	2.5	3.1	3.8	4.4	5.2	5.9	6.7	7.5
15.5	0.0	0.2	0.4	0.7	1.0	1.5	2.0	2.6	3.2	3.9	4.6	5.4	6.1	6.9	7.8
16.0	0.0	0.2	0.4	0.7	1.1	1.5	2.1	2.6	3.3	4.0	4.7	5.6	6.3	7.2	8.0
16.5	0.0	0.2	0.4	0.7	1.1	1.6	2.1	2.7	3.4	4.1	4.9	5.7	6.5	7.4	8.2
17.0	0.0	0.2	0.4	0.7	1.1	1.6	2.2	2.8	3.5	4.2	5.0	5.9	6.7	7.6	8.5
17.5	0.0	0.2	0.4	0.8	1.2	1.7	2.2	2.9	3.6	4.4	5.2	6.0	6.9	7.8	8.8
18.0	0.0	0.2	0.4	0.8	1.2	1.7	2.3	3.0	3.7	4.5	5.3	6.2	7.1	8.1	9.0
18.5	0.1	0.2	0.5	0.8	1.2	1.8	2.4	3.1	3.8	4.6	5.5	6.4	7.3	8.3	9.2
19.0	0.1	0.2	0.5	0.8	1.3	1.8	2.4	3.1	3.9	4.8	5.6	6.6	7.5	8.5	9.5
19.5	0.1	0.2	0.5	0.8	1.3	1.9	2.5	3.2	4.0	4.9	5.8	6.7	7.7	8.7	9.8
20.0	0.1	0.2	0.5	0.9	1.3	1.9	2.6	3.3	4.1	5.0	5.9	6.9	7.9	9.0	10.0

Enter the table with the duration of rise or fall which most nearly agrees with the actual value and on that horizontal line find the time from the nearest high or low water which agrees most nearly with the corresponding actual difference. The correction sought is in the column directly below on the line with the range of tide. When the nearest tide is high water, subtract the correction. When the nearest tide is low water, add the correction.

HISTORIC TIDE CORRECTION TABLES

HIGH WATER		LOCATION	LOW WATER	
TIME	HEIGHT		TIME	HEIGHT
ON KETCHIKAN				
-0:03	*0.99	Coon Island, George Inlet	-0:07	*0.96
-0:05	*1.02	Ward Cove	-0:03	*0.96
+0:01	*1.02	Rudyard Bay	+0:02	*0.96
+0:00	*1.02	Yes Bay	+0:01	*0.96
-0:04	*0.96	Metlakala	-0:02	*0.99
+0:05	*1.02	Kaasan	+0:03	*1.01
+0:09	*1.03	Ratz Harbor	+0:00	*0.99
+0:10	*1.04	Wrangell	+0:01	*0.96
+0:09	-0.7	St. John Harbor	+0:05	-0.2
+0:15	*0.98	Point Lockwood	+0:08	*0.98
+0:31	*1.04	Anchor Point	+0:40	*0.99
+0:28	*1.04	Petersburg	+0:37	*0.97
+0:16	*0.92	Kake	+0:20	*0.97
ON SITKA				
-0:08	2.9	Saltery Point	-0:05	0.1
-0:07	*1.19	Tlevak Narrows	-0:02	*1.03
-0:10	0.3	Waterfall Cannery	-0:09	-0.1
-0:08	*1.02	Craig	-0:08	*0.94
-0:12	*1.04	Steamboat Bay	-0:13	*0.93
-0:20	0.9	Edna Bay	-0:08	0.0
-0:22	1.4	Pole Anchorage	-0:22	-0.1
-0:13	2.4	Port Protection	-0:11	0.0
+0:07	*1.14	Port Alexander	+0:10	*1.01
-0:02	2.7	Red Bluff Bay	+0:12	0.2
0:00	0.0	Olga Point	+0:14	0.0
-0:03	*1.0	Whitestone Narrows	+0:06	*1.0
+0:17	3.3	Sergius Narrows	+0:27	0.1
+0:01	0.5	Cape Spencer	+0:05	0.1
-0:01	0.9	Port Althorp	+0:06	0.0
+0:09	1.9	Idaho Inlet	+0:13	0.0
+0:17	*1.01	Yakutat	+0:16	*0.95
+0:21	*1.00	Point Latouche	+0:19	*0.89
ON JUNEAU				
-0:18	-0.2	Dry Strait	-0:03	0.0
+0:07	-0.8	Thomas Bay	+0:07	0.1
-0:07	*0.91	The Brothers	-0:04	*0.98
-0:06	-1.1	Hobart Bay	+0:03	-0.1
+0:03	-0.8	Holkham Bay	+0:06	-0.1
-0:03	*0.97	Taku Harbor	-0:04	*1.00
-0:06	-0.4	Auke Bay	-0:03	0.0
0:00	-1.1	Funter Bay	+0:01	0.0
-0:09	0.5	Haines Inlet	-0:06	0.0

For more accuracy at the locations listed above, add (+) or subtract (-) the corrections given for the time and height of high and low water.

When an asterisk (*) precedes a difference, that difference given is a ratio, and the height of high or low water at the reference station is multiplied by the ratio to determine the height at the location.

HISTORIC TIDE CORRECTION TABLES

HIGH WATER		LOCATION	LOW WATER	
TIME	HEIGHT		TIME	HEIGHT
ON JUNEAU (cont.)				
-0:03	*1.03	Skagway	-0:01	*1.01
-0:07	-2.8	Baranof Warm Spring Bay	-0:04	-0.1
-0:06	-2.1	Killisnoo	-0:04	0.0
-0:04	-1.5	Tenakee Springs	+0:05	-0.1
-0:04	*0.94	Hawk Inlet Entrance	-0:01	*0.98
-0:03	-1.8	Point Adolphus	+0:01	-0.1
+0:01	-1.4	Hoonah Harbor	+0:03	-0.1
+0:11	-1.6	Bartlett Cove	+0:12	0.0
+0:24	-0.2	Willoughby Island	+0:36	0.1
+0:28	0.3	Composite Island	+0:37	0.1

HISTORIC CURRENT CORRECTION TABLES

MBF Flood		LOCATION	MBE Ebb		Speed Ratio	Direction at Max
HM	HM		HM	HM		
ON WRANGELL NARROWS						
+3:09	+2:59	Masset Harbor	+2:47	+3:20	1.3/2.1	145/335
+0:34	+0:26	Pearse Canal Narrows	+0:31	+0:47	0.9/1.3	045/225
+0:36	+0:28	Portland Canal Wales Pt.	+0:18	+0:49	0.8/1.2	040/220
-0:32	-2:00	Saxman Spire, .2 nm s	-2:02	-0:12	0.2/0.3	320/110
-0:50	+0:08	Ketchikan	+0:04	-0:41	0.3/0.1	310/120
-0:29	-0:37	Felice Strait Harris Is.	-0:47	-0:16	1.3/1.8	055/235
-0:24	-0:32	Point McCartey Light	-0:42	-0:11	0.6/1.0	040/220
-0:09	-0:17	Walden Rocks	-0:27	+0:04	0.9/1.3	025/205
-0:19	-0:27	Behm Canal Point Sykes	-0:37	-0:06	0.3/0.5	040/220
-1:41	-3:07	Behm Narrows	-3:41	-2:58	0.1/0.6	062/264
-0:14	-0:22	Ship Island	-0:32	-0:01	0.5/0.7	335/155
-0:09	-0:17	Narrow Point	-0:27	+0:04	0.5/0.7	330/150
+0:11	+0:03	Lincoln Rock Light	-0:07	+0:24	0.5/0.7	335/155
-0:09	-0:17	McHenry Ledge	-0:27	+0:04	0.6/1.0	045/225
+0:21	+0:13	Blake Island	+0:03	+0:34	0.8/1.2	330/150
+0:31	+0:23	Eastern Psg The Narrows	+0:13	+0:44	0.9/1.4	225/045
+0:06	-0:02	Point Highfield	-0:12	+0:19	0.5/0.7	095/275
+0:21	+0:13	Zimovia Strait Young Rk	+0:03	+0:34	0.5/0.8	165/345
+0:06	-0:02	East Point, east of	-0:12	+0:19	0.5/0.8	010/190
+2:28	+3:36	Wrangell Hbr, 1.6 nm w	+2:16	+0:33	0.3/0.4	050/235
+0:21	+0:13	Key Reef	+0:03	+0:34	0.5/0.7	010/190
+0:21	+0:13	Steamer Point	+0:03	+0:34	0.6/1.0	040/220
+0:26	+0:18	South Craig Point	+0:08	+0:39	0.6/1.0	010/190
+0:26	+0:18	Vank Island, off Neal Pt.	+0:08	+0:39	0.6/1.0	035/215
-0:34	-0:42	Dewey Rocks	-0:52	-0:21	0.3/0.5	005/185
-0:24	-0:32	Mellen Rock	-0:42	-0:11	0.6/1.0	010/190
-0:29	-0:45	Sukkwan Narrows	-0:20	-0:09	0.4/0.6	323/130
-0:19	-0:27	Meares Island	-0:37	-0:06	0.7/1.0	090/270
-0:19	-0:27	Waterfall Cannery	-0:37	-0:06	0.6/1.0	155/335

HISTORIC CURRENT CORRECTION TABLES

MBF Flood		LOCATION	MBE Ebb		Speed	Direction
H M	H M		H M	H M	Ratio	at Max
					Fld/Ebb	Fld/Ebb
ON WRANGELL NARROWS						
-0:24	-0:32	Cabras Islands	-0:42	-0:11	0.4/0.6	045/225
-0:19	-0:27	San Juanito Islands	-0:37	-0:06	0.4/0.7	060/240
-0:14	-0:22	Coronados Islands	-0:32	-0:01	0.3/0.5	025/205
-0:14	-0:22	Craig Cannery	-0:32	-0:01	0.3/0.5	010/190
-0:06	-0:19	Skookumchuck Pass	-0:11	-0:03	0.7/1.0	025/207
-0:53	-1:05	Warren Channel	-0:58	-0:28	0.4/1.2	345/165
+0:08	-0:24	Decision Passage	-0:24	-0:08	0.3/0.6	055/245
—	-0:43	Strait Island	—	-0:51	0.2/1.4	095/250
+0:01	-0:07	Vichnefski Rock Light	-0:17	+0:14	0.2/1.4	040/220
-0:04	-0:24	Keku Strait Eagle Island	-0:49	+0:43	0.5/1.0	000/130
-0:18	-0:09	Devils Elbow	-0:41	+0:13	0.8/0.8	285/090
+1:48	+1:43	Summit Island, west of	+2:10	+1:46	0.7/1.2	185/010
+0:06	-0:02	Wrangell Nws, Pt Lockwood	-0:12	+0:19	0.9/1.4	000/180
+0:06	-0:02	Spike Rock	-0:12	+0:19	1.5/2.1	005/185
+0:06	-0:02	South Ledge	-0:12	+0:19	1.5/2.1	040/220
+0:06	-0:02	Anchor Point	-0:12	+0:19	1.1/1.6	045/225
+0:31	+0:23	Turn Point	+0:13	+0:34	1.4/1.8	220/040
+0:31	+0:23	Prolewy Rocks	+0:13	+0:34	1.1/1.6	240/060
+0:11	+0:03	The Five Fingers	-0:07	+0:24	0.3/0.5	020/200
+0:11	+0:03	The Brothers	-0:07	+0:24	0.3/0.5	025/205
+0:21	+0:13	Midway Island	+0:03	+0:34	0.3/0.5	335/155
+0:26	+0:18	Grave Point	+0:08	+0:39	0.6/1.0	350/170
+0:26	+0:18	Point Arden	+0:08	+0:39	0.3/0.5	355/175
+2:12	+0:44	Juneau Rock Dump Buoy	+0:11	+1:32	0.1/0.2	305/144
-2:23	-1:53	Juneau Hbr. Ferry Pier	-0:19	-0:12	0.1/—	302/085
+3:41	+2:05	Union Oil Pier	+0:30	+0:38	—/0.3	306/094
-0:04	-0:12	Point Ellis	-0:22	+0:09	0.5/0.7	350/170
+0:01	-0:07	Kingsmill Point	-0:17	+0:14	0.6/1.0	355/175
+0:56	+0:48	Kootznahoo Inlet	+0:38	+1:09	2.2/2.9	105/285
+0:16	+0:08	South Passage Point	-0:02	+0:29	0.5/0.7	175/355
+0:47	+0:20	Sitka Sound, Biorka Chl	+0:15	+0:13	0.1/0.2	045/232
-0:58	-1:17	Sitka Harbor, Harbor Is	-2:02	-1:16	0.1/0.2	333/156
+0:12	-0:24	Olga Strait, Creek Pt	+0:02	+0:27	0.4/0.6	319/141
-0:24	-0:30	Whitstone Narrows	-0:07	-0:04	0.3/0.4	161/338
+0:06	-0:02	Otstoia Island Light	-0:12	+0:19	0.6/1.0	280/100
ON SERGIUS NARROWS						
+1:01	+0:02	Snow Passage, north ent	+0:29	+1:07	0.2/0.6	122/282
+1:03	+0:49	Kashevarof Psg, north ent	+0:56	+0:50	0.2/0.4	155/335
-0:15	-1:06	Tlevak Narrows, Turn Pt	-0:23	-0:50	0.5/0.9	129/288
+0:58	+0:44	Tonowek Narrows	+0:51	+0:45	0.5/0.6	030/210
+0:33	+0:37	Kakul Narrows	+0:21	+0:24	0.3/0.5	046/235
+0:02	+0:11	Big Rose Island	-0:02	-0:24	0.3/0.4	042/212

HISTORIC CURRENT CORRECTION TABLES

MBF Flood		LOCATION	MBE	Ebb	Speed Ratio	Direction at Max
H M	H M		H M	H M	Fld/Ebb	Fld/Ebb
		ON NORTH INIAN PASS				
-0:56	-0:53	Saginaw Channel	+1:12	+0:20	0.3/0.1	155/340
+2:09	+2:01	Vanderbilt Reef	+1:49	+1:34	0.1/0.2	340/151
+2:00	+2:00	Eldred Rock	+2:00	+2:00	0.1/0.1	350/170
+2:05	+2:05	Battery Point	+2:05	+2:05	0.1/0.1	345/165
+2:10	+2:10	Skagway, Taiya Inlet	+2:10	+2:10	0.1/0.1	015/195
+0:10	+0:10	Cape Spencer	+0:10	+0:10	0.4/0.4	070/250
+0:15	+0:15	South Inian Pass	+0:15	+0:15	1.2/1.2	080/260
+0:05	+0:05	North Passage	+0:05	+0:05	0.7/0.7	070/250
+0:05	+0:05	South Passage	+0:05	+0:05	0.8/0.8	085/265

CURRENT AND TIDE INFORMATION

Cautionary Notice and Disclaimer

Users of this publication are cautioned that the tidal current and tide height predictions are only approximations of future natural events and as such they will differ in varying degrees from actual observations.

Allowances for error should be made when estimating current flows and water levels based on these predictions.

Furthermore, tidal predictions do not take into account meteorological effects. Differences between predicted and observed currents and tides may occur with various weather conditions, notably extended rainfall, snow melt, and periods of strong wind. Users are warned that the differences between predicted and observed currents and tides due to various weather conditions may be significant.

The current and tide predictions presented in this publication are based on government data supplied by the National Oceanic and Atmospheric Administration (NOAA). There is no guarantee, and no representation is made that the data provided by NOAA is accurate. Although care has been exercised to ensure that the predictions appearing in this publication are consistent with NOAA information, there is no guarantee, and no representation is made that they are in all cases correct.

HISTORIC NOAA TIDE & CURRENT CORRECTIONS As of 2020 NOAA stopped supporting the correction tables on the previous pages. The tables included in your Tidebook are historic and can provide only a reasonable approximation of the tide/current at the locations listed. NOAA does provide daily predictions for both harmonic and subordinate stations at:

tidesandcurrents.noaa.gov

Daylight Saving Time Notice: It is not necessary to adjust any of the times used in this booklet. All times are Alaska Daylight Time (ADT).

JANUARY 2025

KETCHIKAN TIDES

Heights in Feet

Alaska Standard Time

Moon	Day	Time	Ht.	Time	Ht.	Time	Ht.	Time	Ht.
		HIGH		LOW		HIGH		LOW	
	1 We	0147	14.7	0712	4.1	1314	17.4	1951	-2.0
	2 Th	0224	15.0	0754	3.7	1355	17.2	2029	-1.9
	3 Fr	0303	15.2	0839	3.5	1439	16.5	2108	-1.3
	4 Sa	0342	15.3	0929	3.3	1527	15.5	2150	-0.3
E	5 Su	0425	15.4	1025	3.2	1622	14.2	2235	1.1
☉	6 Mo	0512	15.5	1129	3.0	1727	12.9	2326	2.6
P	7 Tu	0606	15.5	1242	2.6	1845	11.9		
		LOW		HIGH		LOW		HIGH	
	8 We	0027	4.0	0706	15.6	1357	1.8	2012	11.7
	9 Th	0139	5.1	0811	15.9	1508	0.8	2135	12.1
	10 Fr	0254	5.5	0915	16.3	1611	-0.3	2242	13.0
N	11 Sa	0402	5.3	1015	16.9	1705	-1.3	2337	13.9
	12 Su	0501	4.8	1110	17.4	1752	-2.0		
		HIGH		LOW		HIGH		LOW	
○	13 Mo	0024	14.7	0552	4.2	1159	17.6	1836	-2.4
	14 Tu	0106	15.2	0637	3.6	1244	17.6	1916	-2.4
	15 We	0144	15.5	0720	3.2	1325	17.3	1953	-2.1
	16 Th	0220	15.5	0801	3.0	1405	16.6	2029	-1.3
	17 Fr	0255	15.4	0841	3.1	1443	15.6	2102	-0.3
E	18 Sa	0328	15.1	0921	3.3	1521	14.4	2135	0.9
	19 Su	0401	14.8	1004	3.6	1602	13.1	2208	2.3
A	20 Mo	0435	14.4	1052	3.9	1649	11.8	2244	3.8
☉	21 Tu	0514	13.9	1150	4.2	1749	10.6	2327	5.2
	22 We	0600	13.6	1259	4.3	1911	9.9		
		LOW		HIGH		LOW		HIGH	
	23 Th	0024	6.4	0657	13.4	1417	3.8	2046	10.0
	24 Fr	0141	7.1	0804	13.5	1525	2.9	2202	10.7
	25 Sa	0300	7.0	0910	14.1	1619	1.7	2256	11.7
S	26 Su	0404	6.4	1006	15.0	1704	0.5	2338	12.8
	27 Mo	0454	5.5	1056	16.0	1743	-0.8		
		HIGH		LOW		HIGH		LOW	
	28 Tu	0015	13.8	0538	4.4	1140	16.9	1820	-1.8
●	29 We	0050	14.7	0619	3.3	1222	17.6	1856	-2.5
	30 Th	0124	15.6	0700	2.3	1304	17.9	1931	-2.8
	31 Fr	0159	16.3	0742	1.5	1346	17.7	2007	-2.5

© Pacific Publishers, LLC

LUNAR DATA

● = NEW MOON
 ☉ = FIRST QUARTER
 ○ = FULL MOON

☾ = LAST QUARTER
 A = IN APOGEE
 P = IN PERIGEE

N = FARTHEST NORTH OF EQUATOR
 E = ON EQUATOR
 S = FARTHEST SOUTH OF EQUATOR

FEBRUARY 2025 KETCHIKAN TIDES

Heights in Feet

Alaska Standard Time

Moon	Day	Time	Ht.	Time	Ht.	Time	Ht.	Time	Ht.	
EP		HIGH		LOW		HIGH		LOW		
	1	Sa	0234	16.7	0826	0.9	1430	17.0	2043	-1.7
	2	Su	0310	16.9	0912	0.7	1516	15.8	2122	-0.3
	3	Mo	0349	16.8	1003	0.9	1607	14.3	2203	1.4
	4	Tu	0432	16.4	1102	1.3	1707	12.7	2251	3.3
	5	We	0523	15.7	1212	1.7	1825	11.4	2351	5.0
N	6	Th	0628	15.1	1334	1.8	2003	10.9		
			LOW		HIGH		LOW		HIGH	
	7	Fr	0114	6.2	0747	14.7	1456	1.3	2136	11.5
	8	Sa	0249	6.4	0907	15.0	1605	0.4	2243	12.6
O	9	Su	0405	5.7	1014	15.6	1659	-0.6	2332	13.6
	10	Mo	0503	4.6	1109	16.3	1744	-1.4		
			HIGH		LOW		HIGH		LOW	
	11	Tu	0012	14.5	0549	3.5	1154	16.7	1822	-1.8
	12	We	0047	15.2	0629	2.6	1235	16.9	1856	-1.9
	13	Th	0119	15.7	0705	1.9	1311	16.7	1928	-1.6
	14	Fr	0149	15.9	0740	1.5	1346	16.2	1958	-1.0
	15	Sa	0217	15.9	0814	1.4	1420	15.4	2026	0.0
	16	Su	0244	15.8	0848	1.5	1453	14.4	2053	1.2
	17	Mo	0311	15.4	0923	1.9	1529	13.3	2121	2.5
A	18	Tu	0339	14.9	1001	2.5	1608	12.0	2151	3.9
	19	We	0411	14.3	1047	3.2	1657	10.8	2225	5.3
	20	Th	0451	13.6	1149	3.8	1810	9.7	2315	6.6
	21	Fr	0548	12.9	1315	4.0	2000	9.5		
S			LOW		HIGH		LOW		HIGH	
	22	Sa	0041	7.4	0710	12.6	1445	3.3	2135	10.2
	23	Su	0228	7.3	0836	13.1	1550	2.0	2230	11.4
	24	Mo	0343	6.2	0944	14.2	1638	0.5	2310	12.7
	25	Tu	0436	4.7	1037	15.5	1717	-0.9	2345	14.1
	26	We	0520	3.1	1124	16.6	1754	-2.0		
●			HIGH		LOW		HIGH		LOW	
	27	Th	0019	15.4	0602	1.4	1207	17.5	1829	-2.6
	28	Fr	0052	16.6	0643	0.0	1250	17.9	1904	-2.7

© Pacific Publishers, LLC

Tides less than 0' are bolded.

MARCH 2025

KETCHIKAN TIDES

Heights in Feet

Alaska Daylight Saving Time Starts March 9 at 0200

Moon	Day	Time	Ht.	Time	Ht.	Time	Ht.	Time	Ht.	
EP		HIGH		LOW		HIGH		LOW		
	1	Sa	0126	17.5	0724	-1.1	1333	17.7	1940	-2.2
	2	Su	0200	18.0	0807	-1.7	1417	17.0	2017	-1.1
	3	Mo	0237	18.1	0853	-1.6	1504	15.7	2055	0.4
	4	Tu	0315	17.6	0942	-1.0	1554	14.1	2137	2.3
☉	5	We	0359	16.6	1038	0.1	1654	12.5	2226	4.1
	6	Th	0451	15.4	1148	1.2	1814	11.1	2332	5.8
	7	Fr	0602	14.1	1315	1.9	1958	10.8		
☽		LOW		HIGH		LOW		HIGH		
	8	Sa	0111	6.7	0736	13.5	1443	1.6	2129	11.5
	9	Su	0355	6.2	1004	13.8	1652	0.9	2329	12.6
E	10	Mo	0506	5.0	1110	14.5	1743	0.0		
		HIGH		LOW		HIGH		LOW		
	11	Tu	0012	13.7	0557	3.6	1200	15.2	1823	-0.6
	12	We	0047	14.6	0637	2.3	1242	15.7	1857	-0.9
	13	Th	0117	15.3	0712	1.3	1319	15.9	1928	-0.9
	14	Fr	0145	15.8	0744	0.6	1353	15.8	1956	-0.6
	15	Sa	0211	16.1	0815	0.1	1425	15.5	2024	0.1
A	16	Su	0236	16.2	0845	-0.1	1457	14.9	2050	1.0
	17	Mo	0301	16.0	0916	0.1	1529	14.2	2116	2.0
	18	Tu	0327	15.7	0948	0.6	1603	13.2	2144	3.2
S	19	We	0354	15.1	1023	1.3	1641	12.1	2213	4.3
	20	Th	0425	14.4	1105	2.1	1727	10.9	2247	5.5
	21	Fr	0504	13.5	1201	3.0	1835	9.9	2338	6.6
	22	Sa	0600	12.7	1322	3.5	2018	9.6		
☽		LOW		HIGH		LOW		HIGH		
	23	Su	0107	7.3	0727	12.2	1456	3.1	2152	10.3
	24	Mo	0300	6.9	0902	12.5	1607	2.0	2248	11.6
	25	Tu	0417	5.4	1016	13.6	1658	0.7	2329	13.1
E	26	We	0512	3.5	1113	14.9	1741	-0.5		
		HIGH		LOW		HIGH		LOW		
	27	Th	0005	14.7	0557	1.4	1202	16.0	1819	-1.4
	28	Fr	0040	16.2	0640	-0.5	1249	16.9	1857	-1.7
	29	Sa	0115	17.5	0722	-2.1	1334	17.3	1934	-1.6
	30	Su	0151	18.4	0805	-3.2	1419	17.1	2013	-0.9
P	31	Mo	0228	18.8	0848	-3.5	1505	16.5	2052	0.2

March 19 = Spring Equinox

© Pacific Publishers, LLC



ALERT: Daylight Saving Time begins on March 9, 2025

APRIL 2025

KETCHIKAN TIDES

Heights in Feet

Alaska Daylight Saving Time

Moon	Day	Time	Ht.	Time	Ht.	Time	Ht.	Time	Ht.	
N ●		HIGH		LOW		HIGH		LOW		
	1	Tu	0307	18.5	0934	-3.1	1553	15.3	2133	1.7
	2	We	0348	17.7	1024	-2.0	1646	13.9	2219	3.3
	3	Th	0435	16.3	1121	-0.6	1748	12.5	2314	4.8
	4	Fr	0532	14.8	1229	0.8	1906	11.4		
	5	Sa	0030	6.0	0648	13.3	1353	1.7	2041	11.2
	6	Su	0214	6.3	0823	12.6	1516	1.8	2201	11.9
	7	Mo	0348	5.4	0949	12.8	1622	1.4	2256	12.9
	8	Tu	0452	4.0	1052	13.4	1711	0.9	2336	13.8
9	We	0538	2.6	1141	13.9	1750	0.6			
E ○		HIGH		LOW		HIGH		LOW		
	10	Th	0009	14.6	0615	1.4	1222	14.4	1823	0.6
	11	Fr	0038	15.3	0648	0.4	1259	14.6	1853	0.8
	12	Sa	0105	15.8	0719	-0.4	1333	14.7	1922	1.1
	13	Su	0131	16.1	0749	-0.8	1406	14.6	1950	1.7
	14	Mo	0157	16.1	0819	-0.9	1438	14.2	2018	2.4
	15	Tu	0223	16.0	0850	-0.7	1512	13.7	2046	3.2
	16	We	0251	15.6	0922	-0.3	1547	13.0	2116	4.0
	17	Th	0321	15.1	0958	0.4	1627	12.1	2150	4.9
S	18	Fr	0355	14.4	1041	1.2	1715	11.2	2230	5.7
	19	Sa	0438	13.5	1135	1.9	1819	10.5	2328	6.4
	20	Su	0536	12.7	1244	2.4	1941	10.4		
●		LOW		HIGH		LOW		HIGH		
	21	Mo	0055	6.7	0657	12.1	1403	2.3	2058	11.1
	22	Tu	0232	5.9	0827	12.2	1513	1.8	2154	12.4
	23	We	0346	4.3	0943	13.0	1609	1.0	2240	13.9
	24	Th	0443	2.2	1046	14.0	1657	0.4	2320	15.5
	25	Fr	0532	0.0	1140	15.0	1741	0.0	2359	16.9
E	26	Sa	0617	-1.9	1231	15.8	1824	0.0		
		HIGH		LOW		HIGH		LOW		
	27	Su	0038	18.1	0702	-3.4	1320	16.2	1906	0.3
●	28	Mo	0118	18.8	0747	-4.2	1408	16.2	1948	0.8
	29	Tu	0200	18.9	0832	-4.2	1456	15.7	2032	1.7
	30	We	0243	18.4	0920	-3.6	1546	14.9	2118	2.7

© Pacific Publishers, LLC

LUNAR DATA

● = NEW MOON

○ = LAST QUARTER

N = FARTHEST NORTH OF EQUATOR

● = FIRST QUARTER

A = IN APOGEE

E = ON EQUATOR

○ = FULL MOON

P = IN PERIGEE

S = FARTHEST SOUTH OF EQUATOR

MAY 2025

KETCHIKAN TIDES

Heights in Feet

Alaska Daylight Saving Time

Moon	Day	Time	Ht.	Time	Ht.	Time	Ht.	Time	Ht.
		HIGH		LOW		HIGH		LOW	
	1 Th	0330	17.3	1010	-2.4	1640	13.9	2209	3.9
	2 Fr	0420	15.9	1106	-1.0	1740	12.8	2310	4.9
	3 Sa	0519	14.3	1210	0.4	1850	12.2		
		LOW		HIGH		LOW		HIGH	
☉	4 Su	0027	5.6	0632	12.9	1321	1.4	2005	12.0
	5 Mo	0158	5.5	0756	12.1	1431	1.9	2113	12.4
	6 Tu	0319	4.6	0916	11.9	1533	2.1	2206	13.1
E	7 We	0421	3.4	1021	12.1	1624	2.2	2248	13.8
	8 Th	0508	2.1	1113	12.5	1706	2.3	2323	14.5
	9 Fr	0546	1.0	1157	12.9	1742	2.4	2354	15.1
A	10 Sa	0621	0.1	1237	13.3	1816	2.7		
		HIGH		LOW		HIGH		LOW	
	11 Su	0023	15.5	0654	-0.6	1314	13.5	1849	2.9
○	12 Mo	0053	15.8	0726	-1.0	1349	13.6	1920	3.3
	13 Tu	0123	15.9	0758	-1.2	1425	13.5	1953	3.7
	14 We	0154	15.8	0831	-1.1	1501	13.3	2025	4.1
S	15 Th	0227	15.6	0906	-0.8	1539	12.8	2100	4.5
	16 Fr	0302	15.1	0945	-0.4	1621	12.3	2139	5.0
	17 Sa	0341	14.5	1027	0.2	1708	11.9	2226	5.4
	18 Su	0427	13.8	1116	0.7	1802	11.6	2326	5.7
	19 Mo	0523	13.0	1213	1.2	1903	11.8		
		LOW		HIGH		LOW		HIGH	
☾	20 Tu	0041	5.5	0634	12.4	1315	1.5	2003	12.4
	21 We	0201	4.5	0753	12.1	1418	1.7	2059	13.5
E	22 Th	0312	3.0	0911	12.3	1517	1.8	2149	14.8
	23 Fr	0413	1.1	1019	13.0	1613	1.8	2236	16.0
	24 Sa	0507	-0.8	1121	13.8	1705	1.8	2322	17.2
P	25 Su	0557	-2.5	1216	14.5	1754	1.9		
		HIGH		LOW		HIGH		LOW	
●	26 Mo	0008	18.0	0645	-3.6	1309	15.0	1843	2.1
	27 Tu	0054	18.5	0732	-4.2	1400	15.2	1931	2.3
N	28 We	0141	18.4	0820	-4.2	1449	15.1	2019	2.7
	29 Th	0229	17.9	0908	-3.6	1539	14.7	2109	3.2
	30 Fr	0318	17.0	0957	-2.6	1630	14.1	2202	3.7
	31 Sa	0409	15.7	1048	-1.4	1722	13.5	2300	4.3

© Pacific Publishers, LLC

LUNAR DATA

● = NEW MOON
 ☉ = FIRST QUARTER
 ○ = FULL MOON

☾ = LAST QUARTER
 A = IN APOGEE
 P = IN PERIGEE

N = FARTHEST NORTH OF EQUATOR
 E = ON EQUATOR
 S = FARTHEST SOUTH OF EQUATOR

JUNE 2025

KETCHIKAN TIDES

Heights in Feet

Alaska Daylight Saving Time

Moon	Day	Time	Ht.	Time	Ht.	Time	Ht.	Time	Ht.
		HIGH		LOW		HIGH		LOW	
	1 Su	0504	14.2	1142	-0.2	1818	13.1		
☉	2 Mo	0007	4.6	0604	12.8	1237	1.0	1916	12.8
	3 Tu	0120	4.6	0713	11.7	1334	2.1	2012	12.9
	4 We	0233	4.0	0827	11.0	1431	2.9	2104	13.2
	5 Th	0336	3.2	0938	10.9	1525	3.5	2149	13.6
	6 Fr	0429	2.2	1039	11.2	1614	4.0	2230	14.1
	7 Sa	0514	1.2	1131	11.6	1659	4.2	2309	14.6
	8 Su	0553	0.4	1217	12.1	1741	4.4	2345	15.0
	9 Mo	0631	-0.3	1258	12.6	1820	4.4		
			HIGH		LOW		HIGH		LOW
☽	10 Tu	0022	15.3	0706	-0.8	1337	12.9	1858	4.3
	11 We	0059	15.6	0742	-1.2	1414	13.1	1935	4.3
	12 Th	0136	15.7	0818	-1.4	1452	13.2	2012	4.3
	13 Fr	0213	15.7	0855	-1.5	1530	13.2	2051	4.3
	14 Sa	0252	15.5	0932	-1.3	1609	13.1	2133	4.3
	15 Su	0333	15.0	1012	-1.0	1650	13.1	2221	4.2
	16 Mo	0418	14.4	1054	-0.5	1734	13.2	2316	4.1
	17 Tu	0511	13.5	1140	0.2	1822	13.4		
		LOW		HIGH		LOW		HIGH	
☽	18 We	0019	3.8	0612	12.6	1231	1.1	1913	13.8
	19 Th	0129	3.0	0724	11.9	1328	2.1	2007	14.5
	20 Fr	0240	1.9	0843	11.6	1430	2.9	2103	15.2
	21 Sa	0346	0.5	0959	11.9	1534	3.4	2159	16.0
	22 Su	0447	-0.9	1108	12.6	1637	3.6	2255	16.8
☽	23 Mo	0543	-2.2	1209	13.3	1735	3.5	2348	17.4
	24 Tu	0634	-3.2	1304	14.0	1830	3.2		
		HIGH		LOW		HIGH		LOW	
☉	25 We	0041	17.7	0723	-3.7	1354	14.5	1921	3.0
	26 Th	0131	17.8	0810	-3.8	1441	14.8	2011	2.8
	27 Fr	0220	17.4	0855	-3.4	1525	14.8	2100	2.7
	28 Sa	0307	16.7	0939	-2.7	1609	14.6	2148	2.9
	29 Su	0353	15.6	1022	-1.7	1652	14.3	2239	3.1
	30 Mo	0440	14.3	1104	-0.4	1735	13.9	2332	3.4

June 20 = Summer Solstice

© Pacific Publishers, LLC

LUNAR DATA

● = NEW MOON

☾ = LAST QUARTER

N = FARTHEST NORTH OF EQUATOR

☽ = FIRST QUARTER

A = IN APOGEE

E = ON EQUATOR

○ = FULL MOON

P = IN PERIGEE

S = FARTHEST SOUTH OF EQUATOR

JULY 2025

KETCHIKAN TIDES

Heights in Feet

Alaska Daylight Saving Time

Moon	Day	Time	Ht.	Time	Ht.	Time	Ht.	Time	Ht.
		HIGH		LOW		HIGH		LOW	
E	1 Tu	0529	12.9	1147	1.0	1818	13.5		
		LOW		HIGH		LOW		HIGH	
☾	2 We	0030	3.6	0625	11.5	1232	2.4	1904	13.2
	3 Th	0133	3.6	0730	10.5	1321	3.7	1952	13.1
A	4 Fr	0240	3.3	0846	10.0	1417	4.8	2044	13.1
	5 Sa	0344	2.7	1002	10.1	1518	5.4	2137	13.4
	6 Su	0440	1.9	1107	10.6	1618	5.6	2228	13.8
	7 Mo	0528	1.0	1159	11.3	1712	5.5	2316	14.3
S	8 Tu	0611	0.2	1243	12.0	1759	5.1		
		HIGH		LOW		HIGH		LOW	
	9 We	0001	14.9	0650	-0.7	1322	12.6	1841	4.5
☉	10 Th	0043	15.5	0727	-1.4	1359	13.2	1921	4.0
	11 Fr	0123	15.9	0803	-1.9	1435	13.6	2000	3.4
	12 Sa	0202	16.2	0838	-2.3	1509	14.0	2040	2.9
	13 Su	0242	16.1	0913	-2.3	1544	14.3	2122	2.5
	14 Mo	0323	15.7	0949	-1.9	1620	14.6	2207	2.3
E	15 Tu	0407	15.0	1026	-1.1	1658	14.8	2256	2.0
	16 We	0455	13.9	1107	0.1	1740	14.9	2353	1.9
☾	17 Th	0552	12.7	1152	1.5	1827	14.9		
		LOW		HIGH		LOW		HIGH	
	18 Fr	0058	1.7	0701	11.6	1246	2.9	1923	14.9
	19 Sa	0211	1.3	0823	11.0	1352	4.2	2027	15.0
P	20 Su	0326	0.6	0950	11.1	1509	4.8	2136	15.3
	21 Mo	0435	-0.5	1106	11.8	1625	4.8	2242	15.8
N	22 Tu	0535	-1.5	1207	12.8	1731	4.2	2342	16.5
	23 We	0628	-2.4	1258	13.7	1827	3.4		
		HIGH		LOW		HIGH		LOW	
●	24 Th	0036	17.0	0714	-3.0	1343	14.4	1916	2.6
	25 Fr	0125	17.2	0757	-3.2	1424	14.9	2001	2.0
	26 Sa	0209	17.0	0836	-3.0	1501	15.2	2044	1.7
	27 Su	0251	16.4	0913	-2.4	1537	15.2	2126	1.6
E	28 Mo	0332	15.5	0948	-1.4	1611	15.0	2207	1.7
	29 Tu	0411	14.3	1022	-0.1	1644	14.6	2250	2.1
	30 We	0453	13.0	1056	1.4	1718	14.1	2336	2.6
☉	31 Th	0538	11.6	1131	3.0	1755	13.5		

© Pacific Publishers, LLC

LUNAR DATA

● = NEW MOON
 ☾ = FIRST QUARTER
 ☉ = FULL MOON

☾ = LAST QUARTER
 A = IN APOGEE
 P = IN PERIGEE

N = FARTHEST NORTH OF EQUATOR
 E = ON EQUATOR
 S = FARTHEST SOUTH OF EQUATOR

AUGUST 2025

KETCHIKAN TIDES

Heights in Feet

Alaska Daylight Saving Time

Moon	Day	Time	Ht.	Time	Ht.	Time	Ht.	Time	Ht.
		LOW		HIGH		LOW		HIGH	
A	1 Fr	0029	3.1	0634	10.4	1213	4.5	1839	13.0
	2 Sa	0135	3.4	0749	9.5	1307	5.7	1935	12.6
	3 Su	0252	3.3	0923	9.4	1423	6.5	2044	12.5
	4 Mo	0406	2.7	1045	10.0	1546	6.5	2154	12.9
S	5 Tu	0505	1.7	1141	10.9	1652	5.9	2254	13.7
	6 We	0551	0.5	1223	11.9	1742	5.0	2343	14.7
	7 Th	0630	-0.6	1259	12.8	1825	3.9		
		HIGH		LOW		HIGH		LOW	
○	8 Fr	0027	15.6	0705	-1.6	1333	13.8	1905	2.8
	9 Sa	0108	16.3	0739	-2.3	1405	14.6	1943	1.8
	10 Su	0147	16.7	0812	-2.7	1437	15.3	2022	0.9
	11 Mo	0227	16.7	0846	-2.5	1510	15.9	2103	0.3
E	12 Tu	0308	16.3	0920	-1.9	1544	16.2	2146	-0.1
	13 We	0352	15.4	0956	-0.7	1620	16.2	2234	0.0
P	14 Th	0440	14.2	1035	0.8	1701	15.9	2327	0.4
	15 Fr	0536	12.7	1120	2.5	1748	15.4		
●	16 Sa	0032	0.9	0645	11.4	1215	4.2	1848	14.7
	17 Su	0149	1.2	0815	10.6	1332	5.4	2005	14.2
N	18 Mo	0314	1.0	0952	10.9	1507	5.8	2129	14.3
	19 Tu	0429	0.2	1107	11.9	1631	5.1	2243	14.9
	20 We	0529	-0.8	1201	13.0	1734	4.0	2342	15.7
	21 Th	0617	-1.7	1245	14.0	1824	2.7		
●	22 Fr	0032	16.3	0658	-2.2	1322	14.9	1907	1.6
	23 Sa	0115	16.6	0735	-2.4	1356	15.4	1946	0.8
	24 Su	0154	16.5	0809	-2.1	1428	15.7	2022	0.4
E	25 Mo	0231	16.0	0840	-1.4	1457	15.8	2058	0.3
	26 Tu	0307	15.3	0910	-0.4	1526	15.6	2132	0.5
	27 We	0342	14.3	0939	0.9	1554	15.1	2208	1.0
	28 Th	0419	13.1	1008	2.3	1622	14.5	2246	1.7
A	29 Fr	0459	11.9	1039	3.8	1654	13.8	2331	2.5
●	30 Sa	0548	10.6	1115	5.2	1734	12.9		
		LOW		HIGH		LOW		HIGH	
	31 Su	0031	3.4	0700	9.6	1206	6.4	1831	12.2

© Pacific Publishers, LLC

LUNAR DATA

- = NEW MOON
- = FIRST QUARTER
- = FULL MOON
- = LAST QUARTER
- A = IN APOGEE
- P = IN PERIGEE
- N = FARTHEST NORTH OF EQUATOR
- E = ON EQUATOR
- S = FARTHEST SOUTH OF EQUATOR

SEPTEMBER 2025

KETCHIKAN TIDES

Heights in Feet

Alaska Daylight Saving Time

Moon	Day	Time	Ht.	Time	Ht.	Time	Ht.	Time	Ht.
		LOW		HIGH		LOW		HIGH	
S	1 Mo	0156	3.7	0846	9.3	1336	7.2	1955	11.8
	2 Tu	0328	3.3	1019	10.0	1522	7.0	2124	12.3
	3 We	0434	2.2	1113	11.1	1633	5.9	2231	13.3
	4 Th	0521	0.9	1151	12.3	1723	4.4	2322	14.5
	5 Fr	0559	-0.4	1225	13.6	1804	2.8		
		HIGH		LOW		HIGH		LOW	
O	6 Sa	0006	15.6	0634	-1.4	1256	14.8	1843	1.3
	7 Su	0048	16.5	0707	-2.0	1328	16.0	1922	-0.2
	8 Mo	0129	17.0	0741	-2.2	1400	16.9	2001	-1.3
E	9 Tu	0211	17.1	0815	-1.8	1433	17.5	2042	-2.0
	10 We	0253	16.6	0850	-0.9	1508	17.7	2125	-2.1
P	11 Th	0338	15.6	0928	0.4	1545	17.4	2212	-1.6
	12 Fr	0427	14.3	1009	2.0	1628	16.6	2306	-0.6
	13 Sa	0525	12.8	1056	3.8	1718	15.4		
		LOW		HIGH		LOW		HIGH	
ON	14 Su	0011	0.6	0638	11.4	1159	5.4	1825	14.2
	15 Mo	0134	1.4	0815	10.9	1333	6.3	1957	13.4
	16 Tu	0303	1.4	0949	11.5	1519	6.0	2129	13.6
	17 We	0417	0.8	1054	12.6	1636	4.7	2241	14.3
	18 Th	0513	-0.1	1141	13.7	1730	3.1	2335	15.1
	19 Fr	0556	-0.7	1219	14.7	1813	1.8		
		HIGH		LOW		HIGH		LOW	
E●	20 Sa	0020	15.6	0633	-0.9	1252	15.5	1851	0.6
	21 Su	0100	15.9	0706	-0.9	1321	16.0	1925	-0.1
	22 Mo	0136	15.8	0736	-0.4	1349	16.3	1957	-0.6
	23 Tu	0210	15.5	0805	0.3	1415	16.3	2029	-0.7
	24 We	0244	15.0	0833	1.3	1441	16.1	2100	-0.4
	25 Th	0317	14.2	0901	2.4	1508	15.6	2132	0.2
A	26 Fr	0352	13.2	0929	3.5	1535	14.9	2207	1.1
	27 Sa	0430	12.1	0959	4.8	1607	14.1	2249	2.1
	28 Su	0518	11.0	1035	5.9	1646	13.1	2344	3.1
OS	29 Mo	0626	10.1	1128	6.9	1742	12.2		
		LOW		HIGH		LOW		HIGH	
	30 Tu	0104	3.7	0808	9.8	1304	7.5	1911	11.6

September 22 = Fall Equinox

© Pacific Publishers, LLC

LUNAR DATA

- = NEW MOON
- ◐ = FIRST QUARTER
- = FULL MOON

- ◑ = LAST QUARTER
- A = IN APOGEE
- P = IN PERIGEE

- N = FARTHEST NORTH OF EQUATOR
- E = ON EQUATOR
- S = FARTHEST SOUTH OF EQUATOR

OCTOBER 2025

KETCHIKAN TIDES

Heights in Feet

Alaska Daylight Saving Time

Moon	Day	Time	Ht.	Time	Ht.	Time	Ht.	Time	Ht.
		LOW		HIGH		LOW		HIGH	
	1 We	0237	3.4	0937	10.5	1455	7.0	2048	12.0
	2 Th	0348	2.5	1029	11.7	1606	5.5	2200	13.0
	3 Fr	0438	1.4	1108	13.2	1656	3.7	2255	14.2
	4 Sa	0518	0.3	1142	14.6	1738	1.7	2342	15.4
E	5 Su	0555	-0.5	1214	16.1	1819	-0.2		
		HIGH		LOW		HIGH		LOW	
○	6 Mo	0027	16.3	0631	-0.8	1248	17.4	1859	-1.9
	7 Tu	0111	16.9	0708	-0.8	1322	18.3	1939	-3.0
P	8 We	0155	17.0	0745	-0.2	1358	18.8	2022	-3.5
	9 Th	0240	16.5	0824	0.7	1437	18.7	2106	-3.2
	10 Fr	0327	15.6	0905	1.9	1518	18.0	2155	-2.3
N	11 Sa	0419	14.4	0951	3.4	1604	16.8	2250	-1.0
	12 Su	0519	13.1	1045	4.9	1700	15.3	2356	0.4
●	13 Mo	0634	12.1	1158	6.0	1814	13.8		
		LOW		HIGH		LOW		HIGH	
	14 Tu	0116	1.5	0804	11.8	1340	6.4	1948	13.0
	15 We	0240	1.8	0926	12.5	1518	5.5	2118	13.0
	16 Th	0349	1.5	1025	13.5	1625	4.0	2226	13.6
	17 Fr	0442	1.1	1108	14.5	1715	2.5	2319	14.2
E	18 Sa	0525	0.9	1144	15.3	1755	1.2		
		HIGH		LOW		HIGH		LOW	
	19 Su	0003	14.7	0601	1.0	1215	16.0	1830	0.1
	20 Mo	0042	14.9	0633	1.3	1243	16.4	1902	-0.6
●	21 Tu	0117	15.0	0703	1.7	1310	16.6	1933	-0.9
	22 We	0151	14.9	0732	2.3	1337	16.6	2003	-1.0
A	23 Th	0225	14.6	0801	3.0	1404	16.4	2034	-0.7
	24 Fr	0259	14.0	0830	3.8	1432	15.9	2106	-0.1
	25 Sa	0334	13.3	0901	4.7	1503	15.3	2142	0.7
S	26 Su	0414	12.5	0935	5.6	1537	14.5	2223	1.6
	27 Mo	0502	11.6	1016	6.4	1618	13.6	2314	2.4
	28 Tu	0604	11.0	1113	7.1	1714	12.6		
		LOW		HIGH		LOW		HIGH	
○	29 We	0021	3.0	0723	10.9	1241	7.3	1834	12.0
	30 Th	0137	3.1	0837	11.6	1417	6.6	2005	12.0
	31 Fr	0247	2.7	0932	12.7	1529	5.0	2122	12.7

© Pacific Publishers, LLC

LUNAR DATA

- = NEW MOON
- = FIRST QUARTER
- = FULL MOON
- = LAST QUARTER
- A = IN APOGEE
- P = IN PERIGEE
- N = FARTHEST NORTH OF EQUATOR
- E = ON EQUATOR
- S = FARTHEST SOUTH OF EQUATOR

NOVEMBER 2025

KETCHIKAN TIDES

Heights in Feet

Alaska Daylight Saving Time Ends Nov 2 at 0200

Moon	Day	Time	Ht.	Time	Ht.	Time	Ht.	Time	Ht.
		LOW		HIGH		LOW		HIGH	
E	1 Sa	0343	2.1	1016	14.2	1624	2.9	2224	13.7
	2 Su	0331	1.6	0955	15.7	1610	0.8	2217	14.8
	3 Mo	0415	1.2	1032	17.2	1654	-1.2	2307	15.7
	4 Tu	0457	1.1	1110	18.4	1737	-2.8	2355	16.3
OP	5 We	0538	1.2	1150	19.2	1821	-3.8		
		HIGH		LOW		HIGH		LOW	
N	6 Th	0043	16.5	0621	1.6	1231	19.5	1906	-4.0
	7 Fr	0131	16.2	0704	2.3	1315	19.2	1953	-3.6
	8 Sa	0220	15.6	0751	3.2	1401	18.3	2042	-2.6
	9 Su	0313	14.8	0841	4.1	1452	17.0	2137	-1.3
●	10 Mo	0412	13.9	0941	5.1	1550	15.4	2238	0.2
	11 Tu	0519	13.2	1056	5.8	1700	13.9	2347	1.3
	12 We	0632	13.0	1226	5.8	1824	12.8		
			LOW		HIGH		LOW		HIGH
E	13 Th	0058	2.1	0742	13.4	1352	5.0	1948	12.4
	14 Fr	0203	2.5	0839	14.1	1458	3.7	2059	12.6
	15 Sa	0258	2.8	0924	14.8	1549	2.4	2156	13.0
	16 Su	0344	3.0	1002	15.4	1630	1.2	2243	13.4
	17 Mo	0424	3.2	1035	15.9	1707	0.3	2324	13.8
	18 Tu	0459	3.5	1106	16.3	1740	-0.3		
		HIGH		LOW		HIGH		LOW	
A●	19 We	0002	14.1	0533	3.8	1136	16.5	1812	-0.7
	20 Th	0038	14.2	0606	4.1	1207	16.6	1844	-0.8
S	21 Fr	0113	14.2	0638	4.5	1238	16.4	1917	-0.6
	22 Sa	0148	13.9	0712	4.9	1311	16.2	1951	-0.3
	23 Su	0225	13.6	0746	5.3	1345	15.7	2028	0.2
	24 Mo	0305	13.1	0824	5.7	1423	15.1	2108	0.7
	25 Tu	0349	12.7	0908	6.1	1505	14.3	2152	1.3
	26 We	0439	12.4	1004	6.4	1557	13.4	2243	1.9
●	27 Th	0535	12.5	1114	6.3	1702	12.6	2341	2.5
	28 Fr	0634	13.0	1233	5.6	1820	12.1		
		LOW		HIGH		LOW		HIGH	
E	29 Sa	0043	2.8	0729	13.9	1346	4.2	1941	12.3
	30 Su	0144	3.1	0820	15.0	1449	2.3	2053	12.9

© Pacific Publishers, LLC



ALERT: Daylight Saving Time ends on November 2, 2025

DECEMBER 2025 KETCHIKAN TIDES

Heights in Feet

Alaska Standard Time

Moon	Day	Time	Ht.	Time	Ht.	Time	Ht.	Time	Ht.
		LOW		HIGH		LOW		HIGH	
P O	1 Mo	0242	3.2	0908	16.3	1543	0.4	2156	13.8
	2 Tu	0336	3.2	0954	17.6	1633	-1.4	2252	14.7
	3 We	0427	3.1	1040	18.6	1721	-2.8	2345	15.4
	4 Th	0516	3.1	1127	19.2	1808	-3.7		
N		HIGH		LOW		HIGH		LOW	
	5 Fr	0035	15.8	0605	3.1	1215	19.4	1856	-3.9
	6 Sa	0125	15.9	0654	3.2	1303	19.2	1943	-3.6
	7 Su	0214	15.8	0743	3.5	1352	18.4	2032	-2.8
O	8 Mo	0304	15.4	0836	3.9	1443	17.2	2121	-1.6
	9 Tu	0355	14.9	0933	4.4	1537	15.7	2213	-0.3
	10 We	0448	14.4	1037	4.8	1636	14.1	2307	1.2
	11 Th	0545	14.1	1149	4.9	1744	12.7		
E		LOW		HIGH		LOW		HIGH	
	12 Fr	0003	2.5	0642	14.0	1305	4.6	1901	11.7
	13 Sa	0102	3.6	0738	14.2	1415	3.8	2018	11.4
	14 Su	0201	4.5	0828	14.5	1514	2.8	2126	11.7
A	15 Mo	0256	5.0	0914	14.8	1602	1.9	2223	12.2
	16 Tu	0345	5.3	0955	15.2	1644	1.1	2310	12.7
	17 We	0430	5.4	1034	15.6	1721	0.4	2351	13.2
	18 Th	0510	5.4	1111	16.0	1757	-0.2		
S		HIGH		LOW		HIGH		LOW	
	19 Fr	0028	13.6	0549	5.2	1148	16.3	1832	-0.5
	20 Sa	0104	13.9	0625	5.1	1224	16.4	1906	-0.7
	21 Su	0140	14.1	0701	4.9	1300	16.4	1940	-0.8
O	22 Mo	0215	14.1	0738	4.9	1337	16.2	2015	-0.7
	23 Tu	0251	14.1	0817	4.8	1415	15.8	2050	-0.4
	24 We	0328	14.0	0859	4.8	1455	15.1	2128	0.2
	25 Th	0406	14.1	0948	4.8	1541	14.2	2208	0.9
E	26 Fr	0449	14.2	1045	4.6	1636	13.2	2253	1.9
	27 Sa	0536	14.5	1151	4.1	1744	12.3	2346	3.0
	28 Su	0629	14.9	1303	3.2	1903	11.8		
		LOW		HIGH		LOW		HIGH	
O	29 Mo	0048	4.0	0726	15.5	1415	2.0	2026	11.9
	30 Tu	0156	4.7	0826	16.2	1520	0.5	2141	12.6
	31 We	0304	4.9	0925	17.1	1618	-1.0	2246	13.6

December 21 = Winter Solstice

© Pacific Publishers, LLC

LUNAR DATA

- = NEW MOON
- = FIRST QUARTER
- = FULL MOON
- ◐ = LAST QUARTER
- A = IN APOGEE
- P = IN PERIGEE
- N = FARTHEST NORTH OF EQUATOR
- E = ON EQUATOR
- S = FARTHEST SOUTH OF EQUATOR

JANUARY 2025

SITKA TIDES

Heights in Feet

Alaska Standard Time

Moon	Day	Time	Ht.	Time	Ht.	Time	Ht.	Time	Ht.
		HIGH		LOW		HIGH		LOW	
	1 We	0205	9.2	0716	4.1	1307	11.3	2004	-1.5
	2 Th	0241	9.3	0800	3.8	1349	11.0	2041	-1.3
	3 Fr	0318	9.5	0847	3.5	1435	10.5	2120	-0.8
	4 Sa	0357	9.7	0940	3.2	1525	9.7	2159	-0.1
E	5 Su	0438	10.0	1040	2.9	1623	8.7	2242	1.0
☾	6 Mo	0522	10.2	1147	2.5	1734	7.8	2329	2.1
P	7 Tu	0610	10.4	1301	1.9	1901	7.1		
		LOW		HIGH		LOW		HIGH	
	8 We	0025	3.3	0705	10.6	1416	1.2	2037	7.1
	9 Th	0134	4.2	0804	10.8	1525	0.3	2203	7.5
	10 Fr	0250	4.7	0906	11.0	1625	-0.4	2309	8.2
N	11 Sa	0401	4.8	1005	11.3	1718	-1.1		
		HIGH		LOW		HIGH		LOW	
	12 Su	0001	8.7	0503	4.6	1100	11.5	1805	-1.5
○	13 Mo	0045	9.2	0556	4.2	1149	11.6	1848	-1.6
	14 Tu	0125	9.5	0643	3.8	1235	11.5	1928	-1.6
	15 We	0202	9.7	0727	3.4	1318	11.1	2005	-1.3
	16 Th	0237	9.7	0810	3.2	1359	10.6	2039	-0.7
	17 Fr	0310	9.7	0852	3.0	1439	9.8	2111	0.0
E	18 Sa	0342	9.6	0935	3.0	1520	9.0	2142	0.9
	19 Su	0414	9.5	1021	3.0	1604	8.1	2212	1.9
A	20 Mo	0447	9.4	1112	3.0	1656	7.2	2243	2.9
☾	21 Tu	0522	9.2	1212	2.9	1803	6.5	2319	3.9
	22 We	0604	9.1	1321	2.7	1937	6.1		
		LOW		HIGH		LOW		HIGH	
	23 Th	0008	4.8	0655	9.1	1435	2.3	2124	6.3
	24 Fr	0122	5.5	0757	9.2	1539	1.7	2238	6.9
	25 Sa	0250	5.7	0900	9.5	1631	0.9	2325	7.5
S	26 Su	0400	5.4	0957	10.0	1715	0.1		
		HIGH		LOW		HIGH		LOW	
	27 Mo	0001	8.1	0454	5.0	1047	10.6	1755	-0.7
	28 Tu	0034	8.7	0540	4.3	1133	11.1	1832	-1.3
	29 We	0106	9.2	0623	3.6	1217	11.4	1907	-1.7
	30 Th	0138	9.7	0706	2.9	1300	11.4	1942	-1.7
●	31 Fr	0210	10.1	0750	2.2	1344	11.2	2017	-1.4

© Pacific Publishers, LLC

LUNAR DATA

● = NEW MOON
 ☾ = FIRST QUARTER
 ○ = FULL MOON

☾ = LAST QUARTER
 A = IN APOGEE
 P = IN PERIGEE

N = FARTHEST NORTH OF EQUATOR
 E = ON EQUATOR
 S = FARTHEST SOUTH OF EQUATOR

FEBRUARY 2025

SITKA TIDES

Heights in Feet

Alaska Standard Time

Moon	Day	Time	Ht.	Time	Ht.	Time	Ht.	Time	Ht.	
EP		HIGH		LOW		HIGH		LOW		
	1	Sa	0243	10.5	0836	1.7	1430	10.6	2053	-0.7
	2	Su	0318	10.8	0925	1.3	1520	9.7	2129	0.4
	3	Mo	0356	10.9	1018	1.2	1615	8.6	2208	1.6
	4	Tu	0437	10.9	1120	1.2	1723	7.6	2252	2.9
	5	We	0525	10.6	1231	1.2	1850	6.9	2348	4.2
	6	Th	0624	10.3	1353	1.0	2038	6.8		
N		LOW		HIGH		LOW		HIGH		
	7	Fr	0108	5.0	0736	10.1	1513	0.6	2210	7.4
	8	Sa	0246	5.3	0854	10.1	1619	0.0	2310	8.0
	9	Su	0407	4.9	1002	10.4	1712	-0.5	2354	8.7
	10	Mo	0507	4.3	1059	10.6	1756	-0.9		
O		HIGH		LOW		HIGH		LOW		
	11	Tu	0031	9.2	0555	3.5	1147	10.8	1834	-1.1
	12	We	0103	9.5	0636	2.9	1229	10.8	1907	-1.0
	13	Th	0132	9.8	0714	2.3	1308	10.6	1938	-0.7
	14	Fr	0200	10.0	0750	2.0	1344	10.2	2006	-0.2
	15	Sa	0227	10.0	0825	1.7	1420	9.6	2033	0.5
E	16	Su	0252	10.0	0901	1.6	1457	8.9	2059	1.4
	17	Mo	0318	9.9	0938	1.7	1536	8.2	2125	2.4
	18	Tu	0345	9.7	1019	1.9	1619	7.4	2151	3.3
	19	We	0415	9.4	1108	2.2	1715	6.6	2219	4.2
A	20	Th	0451	9.1	1212	2.4	1840	6.1	2257	5.0
	21	Fr	0543	8.8	1335	2.4	2048	6.1		
S		LOW		HIGH		LOW		HIGH		
	22	Sa	0014	5.7	0658	8.7	1458	1.9	2215	6.7
	23	Su	0216	5.8	0824	8.9	1600	1.1	2258	7.3
	24	Mo	0341	5.2	0934	9.4	1647	0.2	2330	8.1
	25	Tu	0438	4.3	1030	10.1	1727	-0.7		
●		HIGH		LOW		HIGH		LOW		
	26	We	0000	8.8	0525	3.3	1120	10.7	1804	-1.2
	27	Th	0030	9.6	0608	2.2	1206	11.1	1839	-1.4
	28	Fr	0100	10.3	0651	1.1	1251	11.2	1914	-1.3

SITKA

© Pacific Publishers, LLC

Tides less than 0' are bolded.

MARCH 2025

SITKA TIDES

Heights in Feet

Alaska Daylight Saving Time Starts March 9 at 0200

Moon	Day	Time	Ht.	Time	Ht.	Time	Ht.	Time	Ht.	
EP		HIGH		LOW		HIGH		LOW		
	1	Sa	0132	11.0	0734	0.3	1337	10.9	1949	-0.7
	2	Su	0205	11.4	0819	-0.3	1424	10.4	2024	0.2
	3	Mo	0240	11.6	0906	-0.5	1514	9.5	2102	1.3
	4	Tu	0317	11.5	0957	-0.3	1610	8.5	2142	2.5
☾	5	We	0359	11.0	1055	0.1	1717	7.6	2228	3.7
	6	Th	0449	10.4	1206	0.7	1846	6.9	2331	4.8
	7	Fr	0555	9.6	1332	1.0	2036	6.9		
☾		LOW		HIGH		LOW		HIGH		
	8	Sa	0111	5.3	0722	9.1	1457	0.8	2159	7.5
	9	Su	0358	5.1	0951	9.1	1704	0.4	2351	8.1
☾	10	Mo	0512	4.3	1101	9.4	1754	0.1		
		HIGH		LOW		HIGH		LOW		
	11	Tu	0029	8.7	0604	3.3	1155	9.7	1834	-0.2
☽	12	We	0101	9.2	0645	2.5	1240	9.9	1908	-0.3
	13	Th	0128	9.6	0721	1.7	1319	9.9	1937	-0.1
	14	Fr	0153	9.9	0754	1.1	1355	9.8	2005	0.3
E	15	Sa	0217	10.1	0826	0.7	1429	9.6	2031	0.8
	16	Su	0241	10.2	0857	0.4	1504	9.2	2056	1.5
	17	Mo	0304	10.2	0929	0.4	1539	8.7	2121	2.2
A	18	Tu	0329	10.1	1003	0.6	1616	8.1	2147	3.0
	19	We	0355	9.8	1040	0.9	1657	7.5	2213	3.8
	20	Th	0424	9.5	1124	1.4	1749	6.8	2243	4.5
S	21	Fr	0500	9.0	1222	1.8	1907	6.2	2325	5.1
	22	Sa	0552	8.6	1342	2.0	2100	6.2		
		LOW		HIGH		LOW		HIGH		
☽	23	Su	0051	5.6	0713	8.2	1508	1.7	2224	6.7
	24	Mo	0256	5.4	0850	8.3	1615	1.0	2309	7.4
	25	Tu	0420	4.5	1009	8.8	1706	0.3	2343	8.3
	26	We	0517	3.2	1110	9.4	1748	-0.3		
E		HIGH		LOW		HIGH		LOW		
	27	Th	0014	9.2	0605	1.8	1204	10.0	1827	-0.5
	28	Fr	0045	10.1	0649	0.5	1253	10.4	1905	-0.5
	29	Sa	0118	11.0	0732	-0.7	1341	10.6	1942	-0.1
	30	Su	0152	11.6	0816	-1.6	1429	10.4	2020	0.5
P	31	Mo	0227	12.0	0900	-2.0	1518	9.9	2058	1.4

March 19 = Spring Equinox

© Pacific Publishers, LLC



ALERT: Daylight Saving Time begins on March 9, 2025

APRIL 2025

SITKA TIDES

Heights in Feet

Alaska Daylight Saving Time

Moon	Day	Time	Ht.	Time	Ht.	Time	Ht.	Time	Ht.	
N ●		HIGH		LOW		HIGH		LOW		
	1	Tu	0305	11.9	0947	-1.9	1609	9.2	2139	2.3
	2	We	0346	11.5	1038	-1.3	1706	8.4	2224	3.3
	3	Th	0431	10.8	1136	-0.5	1814	7.7	2319	4.2
	4	Fr	0526	9.8	1245	0.3	1940	7.2		
	5	Sa	0035	4.9	0638	8.9	1406	0.8	2113	7.3
	6	Su	0222	4.9	0810	8.3	1527	1.0	2224	7.7
	7	Mo	0357	4.3	0940	8.2	1631	0.9	2312	8.2
	8	Tu	0501	3.3	1049	8.4	1719	0.7	2348	8.7
9	We	0548	2.3	1142	8.6	1758	0.8			
E ○		HIGH		LOW		HIGH		LOW		
	10	Th	0018	9.2	0626	1.4	1226	8.8	1831	0.9
	11	Fr	0044	9.6	0700	0.6	1305	8.9	1901	1.2
	12	Sa	0109	9.9	0731	0.0	1341	8.9	1928	1.6
	13	Su	0133	10.1	0801	-0.3	1416	8.9	1956	2.1
	14	Mo	0157	10.2	0831	-0.5	1451	8.7	2023	2.6
	15	Tu	0222	10.2	0903	-0.5	1526	8.4	2051	3.1
	16	We	0248	10.0	0937	-0.3	1604	8.0	2119	3.7
	17	Th	0317	9.8	1014	0.1	1647	7.4	2150	4.2
S	18	Fr	0350	9.4	1059	0.5	1740	6.9	2229	4.6
	19	Sa	0431	8.9	1153	0.9	1850	6.6	2325	5.0
	20	Su	0526	8.4	1301	1.1	2011	6.6		
●		LOW		HIGH		LOW		HIGH		
	21	Mo	0055	5.1	0645	7.9	1414	1.1	2119	7.1
	22	Tu	0238	4.5	0818	7.7	1519	0.9	2207	7.9
	23	We	0355	3.4	0941	8.0	1614	0.7	2247	8.8
	24	Th	0453	1.9	1049	8.5	1702	0.6	2324	9.8
E	25	Fr	0542	0.4	1148	9.0	1746	0.6		
●		HIGH		LOW		HIGH		LOW		
	26	Sa	0000	10.7	0628	-1.0	1241	9.5	1829	0.9
	27	Su	0037	11.5	0713	-2.1	1333	9.7	1911	1.3
	28	Mo	0116	12.0	0758	-2.8	1423	9.7	1953	1.8
	29	Tu	0156	12.1	0844	-2.9	1513	9.4	2037	2.5
N	30	We	0238	11.8	0932	-2.6	1606	9.0	2124	3.1

SITKA

© Pacific Publishers, LLC

LUNAR DATA

● = NEW MOON

○ = LAST QUARTER

N = FARTHEST NORTH OF EQUATOR

● = FIRST QUARTER

A = IN APOGEE

E = ON EQUATOR

○ = FULL MOON

P = IN PERIGEE

S = FARTHEST SOUTH OF EQUATOR

MAY 2025

SITKA TIDES

Heights in Feet

Alaska Daylight Saving Time

Moon	Day	Time	Ht.	Time	Ht.	Time	Ht.	Time	Ht.
		HIGH		LOW		HIGH		LOW	
	1 Th	0323	11.2	1024	-1.9	1703	8.4	2216	3.7
	2 Fr	0413	10.3	1120	-1.0	1807	7.9	2318	4.2
	3 Sa	0511	9.3	1222	-0.1	1919	7.6		
☉		LOW		HIGH		LOW		HIGH	
	4 Su	0038	4.4	0622	8.2	1330	0.6	2031	7.7
	5 Mo	0211	4.1	0747	7.5	1439	1.0	2131	8.0
	6 Tu	0333	3.4	0912	7.2	1539	1.4	2218	8.4
E	7 We	0434	2.4	1024	7.2	1628	1.6	2255	8.8
	8 Th	0521	1.5	1121	7.4	1710	1.9	2327	9.2
	9 Fr	0559	0.7	1209	7.7	1746	2.2	2355	9.5
A	10 Sa	0634	0.0	1251	7.9	1820	2.6		
		HIGH		LOW		HIGH		LOW	
☉	11 Su	0023	9.8	0706	-0.6	1329	8.1	1852	2.9
○	12 Mo	0051	10.0	0738	-0.9	1405	8.2	1924	3.2
	13 Tu	0119	10.1	0810	-1.0	1442	8.2	1956	3.5
	14 We	0149	10.1	0844	-1.0	1519	8.0	2029	3.8
S	15 Th	0221	9.9	0920	-0.9	1559	7.8	2103	4.0
	16 Fr	0255	9.7	1000	-0.7	1643	7.5	2142	4.3
	17 Sa	0333	9.3	1043	-0.4	1732	7.3	2230	4.4
	18 Su	0418	8.8	1132	-0.1	1827	7.2	2332	4.5
	19 Mo	0514	8.2	1225	0.2	1924	7.4		
☉		LOW		HIGH		LOW		HIGH	
	20 Tu	0051	4.2	0626	7.6	1323	0.6	2018	7.9
	21 We	0214	3.4	0751	7.2	1422	0.9	2106	8.6
E	22 Th	0326	2.2	0916	7.2	1519	1.3	2152	9.4
	23 Fr	0426	0.8	1031	7.6	1614	1.7	2235	10.3
	24 Sa	0520	-0.7	1136	8.0	1706	2.0	2319	11.0
P	25 Su	0609	-1.9	1234	8.5	1756	2.3		
●		HIGH		LOW		HIGH		LOW	
	26 Mo	0003	11.6	0657	-2.7	1328	8.9	1846	2.6
	27 Tu	0047	11.9	0745	-3.1	1419	9.0	1935	2.8
	28 We	0133	11.8	0832	-3.1	1509	9.0	2024	3.1
N	29 Th	0221	11.5	0921	-2.8	1600	8.8	2116	3.3
	30 Fr	0309	10.8	1010	-2.1	1652	8.5	2210	3.5
	31 Sa	0401	9.9	1100	-1.3	1746	8.3	2312	3.6

© Pacific Publishers, LLC

LUNAR DATA

● = NEW MOON
 ☉ = FIRST QUARTER
 ○ = FULL MOON

☾ = LAST QUARTER
 A = IN APOGEE
 P = IN PERIGEE

N = FARTHEST NORTH OF EQUATOR
 E = ON EQUATOR
 S = FARTHEST SOUTH OF EQUATOR

JUNE 2025 SITKA TIDES

Heights in Feet

Alaska Daylight Saving Time

Moon	Day	Time	Ht.	Time	Ht.	Time	Ht.	Time	Ht.
		HIGH		LOW		HIGH		LOW	
	1 Su	0456	8.9	1152	-0.5	1841	8.1		
		LOW		HIGH		LOW		HIGH	
☉	2 Mo	0021	3.6	0558	7.8	1244	0.4	1936	8.1
	3 Tu	0137	3.3	0710	7.0	1338	1.2	2027	8.2
E	4 We	0251	2.7	0830	6.4	1432	2.0	2113	8.4
	5 Th	0354	2.0	0948	6.3	1523	2.6	2153	8.7
	6 Fr	0445	1.2	1056	6.5	1612	3.1	2231	9.0
A	7 Sa	0528	0.5	1151	6.8	1658	3.5	2306	9.3
	8 Su	0607	-0.2	1238	7.2	1741	3.7	2341	9.6
	9 Mo	0643	-0.6	1319	7.5	1821	3.8		
		HIGH		LOW		HIGH		LOW	
☉	10 Tu	0016	9.8	0719	-1.0	1357	7.8	1859	3.9
	11 We	0052	10.0	0755	-1.3	1434	7.9	1937	3.9
	12 Th	0128	10.0	0831	-1.4	1512	7.9	2015	3.9
	13 Fr	0205	10.0	0908	-1.5	1550	7.9	2055	3.9
	14 Sa	0243	9.8	0946	-1.4	1629	7.9	2139	3.8
	15 Su	0325	9.4	1025	-1.2	1710	8.0	2229	3.7
	16 Mo	0411	8.9	1106	-0.8	1752	8.1	2327	3.4
	17 Tu	0506	8.2	1150	-0.2	1837	8.4		
		LOW		HIGH		LOW		HIGH	
☉	18 We	0034	2.9	0611	7.4	1237	0.6	1923	8.8
	19 Th	0146	2.2	0730	6.8	1330	1.4	2012	9.3
	20 Fr	0257	1.2	0856	6.6	1428	2.2	2102	9.9
	21 Sa	0402	0.0	1019	6.8	1531	2.8	2154	10.4
P	22 Su	0501	-1.0	1131	7.3	1634	3.2	2247	10.9
	23 Mo	0556	-1.9	1232	7.9	1735	3.4	2340	11.3
N	24 Tu	0647	-2.6	1325	8.3	1832	3.3		
		HIGH		LOW		HIGH		LOW	
☉	25 We	0031	11.4	0736	-2.9	1414	8.7	1925	3.2
	26 Th	0122	11.4	0823	-2.9	1500	8.8	2016	3.0
	27 Fr	0211	11.1	0908	-2.6	1545	8.8	2107	2.9
	28 Sa	0259	10.5	0951	-2.1	1628	8.8	2158	2.8
	29 Su	0347	9.7	1033	-1.4	1711	8.7	2251	2.8
	30 Mo	0435	8.7	1113	-0.5	1752	8.6	2347	2.7

SITKA

June 20 = Summer Solstice

© Pacific Publishers, LLC

LUNAR DATA

- = NEW MOON
- ☉ = FIRST QUARTER
- = FULL MOON
- ☾ = LAST QUARTER
- A = IN APOGEE
- P = IN PERIGEE
- N = FARTHEST NORTH OF EQUATOR
- E = ON EQUATOR
- S = FARTHEST SOUTH OF EQUATOR

JULY 2025

SITKA TIDES

Heights in Feet

Alaska Daylight Saving Time

Moon	Day	Time	Ht.	Time	Ht.	Time	Ht.	Time	Ht.
		HIGH		LOW		HIGH		LOW	
E	1 Tu	0528	7.7	1153	0.6	1834	8.5		
		LOW		HIGH		LOW		HIGH	
☾	2 We	0049	2.5	0628	6.7	1234	1.6	1916	8.4
	3 Th	0154	2.3	0740	6.0	1318	2.6	2000	8.5
A	4 Fr	0300	1.9	0904	5.7	1409	3.4	2046	8.5
	5 Sa	0401	1.3	1028	5.9	1509	4.1	2134	8.7
	6 Su	0454	0.8	1135	6.3	1612	4.4	2222	8.9
	7 Mo	0541	0.2	1226	6.8	1709	4.5	2308	9.3
S	8 Tu	0623	-0.4	1307	7.2	1758	4.3	2352	9.6
	9 We	0702	-0.9	1344	7.6	1842	4.1		
		HIGH		LOW		HIGH		LOW	
☉	10 Th	0034	9.9	0739	-1.4	1418	7.9	1923	3.7
	11 Fr	0115	10.1	0815	-1.7	1452	8.2	2004	3.4
	12 Sa	0155	10.2	0850	-1.9	1525	8.4	2045	3.0
	13 Su	0235	10.1	0925	-1.8	1559	8.7	2129	2.7
	14 Mo	0318	9.7	1000	-1.5	1634	8.9	2217	2.3
E	15 Tu	0405	9.0	1036	-0.8	1710	9.2	2310	1.9
	16 We	0457	8.2	1115	0.1	1750	9.4		
		LOW		HIGH		LOW		HIGH	
☾	17 Th	0010	1.5	0559	7.4	1157	1.2	1834	9.6
	18 Fr	0117	1.1	0715	6.6	1247	2.3	1924	9.8
	19 Sa	0230	0.6	0846	6.3	1349	3.3	2023	10.0
P	20 Su	0343	-0.1	1018	6.5	1504	3.9	2127	10.1
	21 Mo	0450	-0.8	1134	7.1	1622	4.1	2231	10.4
N	22 Tu	0549	-1.5	1232	7.7	1731	3.9	2332	10.7
	23 We	0640	-2.0	1319	8.3	1829	3.4		
		HIGH		LOW		HIGH		LOW	
●	24 Th	0027	10.9	0726	-2.3	1401	8.7	1921	2.9
	25 Fr	0116	10.9	0808	-2.3	1440	9.0	2008	2.4
	26 Sa	0203	10.7	0847	-2.1	1516	9.1	2053	2.1
	27 Su	0246	10.2	0923	-1.6	1551	9.2	2136	1.8
E	28 Mo	0329	9.5	0957	-0.8	1624	9.2	2220	1.7
	29 Tu	0411	8.6	1030	0.1	1657	9.0	2306	1.8
	30 We	0456	7.7	1101	1.2	1729	8.9	2355	1.8
☉	31 Th	0547	6.8	1133	2.3	1804	8.7		

© Pacific Publishers, LLC

LUNAR DATA

- = NEW MOON
- ☾ = FIRST QUARTER
- ☉ = FULL MOON

- ☾ = LAST QUARTER
- A = IN APOGEE
- P = IN PERIGEE

- N = FARTHEST NORTH OF EQUATOR
- E = ON EQUATOR
- S = FARTHEST SOUTH OF EQUATOR

AUGUST 2025

SITKA TIDES

Heights in Feet

Alaska Daylight Saving Time

Moon	Day	Time	Ht.	Time	Ht.	Time	Ht.	Time	Ht.
		LOW		HIGH		LOW		HIGH	
A	1 Fr	0051	1.9	0650	6.1	1209	3.3	1845	8.5
	2 Sa	0157	2.0	0816	5.7	1256	4.2	1935	8.3
	3 Su	0310	1.8	1000	5.7	1407	4.8	2038	8.3
S	4 Mo	0419	1.3	1120	6.2	1535	5.0	2145	8.5
	5 Tu	0515	0.7	1209	6.7	1648	4.8	2244	9.0
	6 We	0601	-0.1	1246	7.3	1742	4.3	2335	9.5
	7 Th	0640	-0.8	1318	7.8	1827	3.7		
		HIGH		LOW		HIGH		LOW	
	8 Fr	0020	10.0	0716	-1.3	1348	8.3	1908	3.0
○	9 Sa	0102	10.3	0750	-1.7	1418	8.8	1949	2.3
	10 Su	0143	10.4	0823	-1.8	1448	9.3	2030	1.6
	11 Mo	0226	10.3	0856	-1.5	1519	9.7	2113	1.0
E	12 Tu	0310	9.9	0930	-0.9	1552	10.1	2158	0.6
	13 We	0357	9.2	1005	0.0	1627	10.3	2248	0.4
P	14 Th	0449	8.4	1042	1.1	1706	10.3	2345	0.4
	15 Fr	0551	7.4	1124	2.3	1751	10.1		
		LOW		HIGH		LOW		HIGH	
●	16 Sa	0050	0.5	0709	6.7	1216	3.4	1846	9.8
	17 Su	0208	0.5	0847	6.4	1328	4.3	1956	9.6
N	18 Mo	0330	0.2	1024	6.7	1504	4.7	2116	9.5
	19 Tu	0442	-0.3	1133	7.4	1631	4.3	2230	9.8
	20 We	0541	-0.8	1222	8.0	1737	3.6	2332	10.1
	21 Th	0629	-1.3	1302	8.6	1829	2.8		
		HIGH		LOW		HIGH		LOW	
●	22 Fr	0025	10.4	0709	-1.5	1336	9.1	1913	2.1
	23 Sa	0110	10.4	0746	-1.4	1408	9.4	1954	1.5
	24 Su	0152	10.2	0819	-1.1	1438	9.6	2032	1.0
E	25 Mo	0231	9.9	0849	-0.5	1506	9.7	2109	0.8
	26 Tu	0309	9.3	0918	0.3	1533	9.7	2146	0.8
	27 We	0348	8.6	0946	1.2	1600	9.5	2223	0.9
	28 Th	0428	7.9	1013	2.2	1628	9.3	2304	1.2
A	29 Fr	0513	7.2	1042	3.1	1658	8.9	2352	1.6
●	30 Sa	0609	6.4	1113	4.0	1736	8.6		
		LOW		HIGH		LOW		HIGH	
	31 Su	0054	2.0	0732	5.9	1156	4.8	1828	8.2

SITKA

© Pacific Publishers, LLC

LUNAR DATA

- = NEW MOON
- = FIRST QUARTER
- = FULL MOON
- = LAST QUARTER
- A = IN APOGEE
- P = IN PERIGEE
- N = FARTHEST NORTH OF EQUATOR
- E = ON EQUATOR
- S = FARTHEST SOUTH OF EQUATOR

SEPTEMBER 2025

SITKA TIDES

Heights in Feet

Alaska Daylight Saving Time

Moon	Day	Time	Ht.	Time	Ht.	Time	Ht.	Time	Ht.	
S		LOW		HIGH		LOW		HIGH		
	1	Mo	0215	2.1	0930	5.9	1319	5.3	1945	8.0
	2	Tu	0339	1.7	1054	6.4	1514	5.3	2112	8.2
	3	We	0442	1.1	1137	7.0	1632	4.8	2221	8.7
	4	Th	0529	0.3	1209	7.7	1725	3.9	2316	9.3
	5	Fr	0607	-0.4	1238	8.4	1808	2.9		
O		HIGH		LOW		HIGH		LOW		
	6	Sa	0003	9.9	0642	-0.9	1306	9.1	1849	1.8
	7	Su	0047	10.3	0716	-1.1	1335	9.8	1929	0.8
	8	Mo	0131	10.5	0749	-1.0	1405	10.5	2010	-0.1
	9	Tu	0215	10.4	0823	-0.5	1437	10.9	2052	-0.7
P	10	We	0301	10.0	0858	0.3	1510	11.2	2137	-0.9
	11	Th	0349	9.4	0935	1.3	1547	11.2	2226	-0.8
	12	Fr	0443	8.5	1015	2.4	1628	10.9	2322	-0.4
	13	Sa	0547	7.7	1101	3.5	1717	10.3		
	ON		LOW		HIGH		LOW		HIGH	
14		Su	0029	0.2	0709	7.0	1203	4.4	1820	9.6
15		Mo	0150	0.6	0851	6.9	1336	5.0	1944	9.0
16		Tu	0316	0.6	1018	7.4	1522	4.8	2116	8.9
17		We	0428	0.3	1115	8.0	1641	3.9	2232	9.2
	18	Th	0522	-0.1	1157	8.6	1737	2.9	2330	9.5
	19	Fr	0606	-0.3	1231	9.2	1821	2.0		
E		HIGH		LOW		HIGH		LOW		
	20	Sa	0018	9.8	0642	-0.3	1301	9.6	1900	1.2
	21	Su	0101	9.8	0715	0.0	1328	10.0	1935	0.6
	22	Mo	0139	9.7	0744	0.4	1354	10.2	2008	0.2
	23	Tu	0216	9.5	0812	1.0	1419	10.2	2040	0.0
A	24	We	0252	9.1	0839	1.8	1444	10.2	2113	0.0
	25	Th	0328	8.7	0906	2.5	1509	10.0	2147	0.3
	26	Fr	0406	8.1	0933	3.3	1536	9.7	2224	0.7
	27	Sa	0449	7.5	1002	4.1	1606	9.2	2308	1.3
	28	Su	0543	6.9	1035	4.7	1642	8.7		
OS		LOW		HIGH		LOW		HIGH		
	29	Mo	0005	1.8	0701	6.4	1123	5.3	1735	8.2
	30	Tu	0123	2.1	0848	6.4	1258	5.7	1858	7.8

September 22 = Fall Equinox

© Pacific Publishers, LLC

LUNAR DATA

● = NEW MOON
 ○ = FIRST QUARTER
 ○ = FULL MOON

○ = LAST QUARTER
 A = IN APOGEE
 P = IN PERIGEE

N = FARTHEST NORTH OF EQUATOR
 E = ON EQUATOR
 S = FARTHEST SOUTH OF EQUATOR

OCTOBER 2025

SITKA TIDES

Heights in Feet

Alaska Daylight Saving Time

Moon	Day	Time	Ht.	Time	Ht.	Time	Ht.	Time	Ht.
		LOW		HIGH		LOW		HIGH	
E	1 We	0247	1.9	1005	6.9	1456	5.3	2036	7.9
	2 Th	0353	1.4	1047	7.5	1610	4.4	2153	8.3
	3 Fr	0443	0.8	1119	8.3	1702	3.2	2253	9.0
	4 Sa	0524	0.4	1149	9.2	1745	1.9	2344	9.6
	5 Su	0602	0.1	1219	10.1	1827	0.6		
O	6 Mo	HIGH		LOW		HIGH		LOW	
	7 Tu	0032	10.0	0638	0.2	1250	10.9	1908	-0.6
P	8 We	0118	10.3	0714	0.5	1323	11.6	1950	-1.5
	9 Th	0205	10.3	0752	1.0	1357	12.0	2033	-2.0
N	10 Fr	0253	10.0	0830	1.8	1435	12.1	2119	-2.0
	11 Sa	0344	9.5	0911	2.7	1515	11.8	2209	-1.5
	12 Su	0440	8.8	0957	3.5	1601	11.1	2305	-0.8
☉	13 Mo	LOW		HIGH		LOW		HIGH	
	14 Tu	0011	0.1	0706	7.7	1207	4.9	1805	9.2
	15 We	0129	0.7	0835	7.7	1350	5.0	1936	8.5
	16 Th	0249	1.0	0948	8.1	1526	4.3	2109	8.4
	17 Fr	0357	1.0	1039	8.7	1634	3.3	2223	8.5
	18 Sa	0449	1.0	1118	9.2	1725	2.2	2320	8.8
☿	19 Su	HIGH		LOW		HIGH		LOW	
	20 Mo	0008	9.0	0607	1.3	1219	10.1	1841	0.5
	21 Tu	0049	9.1	0639	1.7	1246	10.4	1913	-0.1
	22 We	0127	9.2	0709	2.2	1311	10.6	1944	-0.4
	23 Th	0203	9.1	0737	2.7	1336	10.6	2015	-0.5
	24 Fr	0239	9.0	0806	3.2	1402	10.5	2047	-0.4
	25 Sa	0315	8.7	0835	3.8	1429	10.3	2121	-0.1
	26 Su	0353	8.3	0905	4.3	1458	10.0	2158	0.4
	27 Mo	0436	7.8	0937	4.8	1531	9.5	2241	0.9
	28 Tu	0529	7.4	1017	5.2	1610	9.0	2333	1.3
☾	29 We	LOW		HIGH		LOW		HIGH	
	30 Th	0037	1.6	0754	7.2	1247	5.6	1821	7.9
	31 Fr	0147	1.7	0858	7.6	1427	5.0	1955	7.7

SITKA

© Pacific Publishers, LLC

LUNAR DATA

- = NEW MOON
- ☉ = FIRST QUARTER
- = FULL MOON
- ☾ = LAST QUARTER
- A = IN APOGEE
- P = IN PERIGEE
- N = FARTHEST NORTH OF EQUATOR
- E = ON EQUATOR
- S = FARTHEST SOUTH OF EQUATOR

NOVEMBER 2025

SITKA TIDES

Heights in Feet

Alaska Daylight Saving Time Ends Nov 2 at 0200

Moon	Day	Time	Ht.	Time	Ht.	Time	Ht.	Time	Ht.
		LOW		HIGH		LOW		HIGH	
E	1 Sa	0346	1.5	1022	9.1	1634	2.5	2228	8.4
	2 Su	0334	1.5	0957	10.1	1620	1.0	2226	9.0
	3 Mo	0418	1.5	1032	11.0	1705	-0.5	2319	9.5
	4 Tu	0500	1.8	1108	11.8	1748	-1.6		
		HIGH		LOW		HIGH		LOW	
OP	5 We	0009	9.9	0542	2.1	1146	12.4	1832	-2.4
	6 Th	0059	10.0	0625	2.6	1227	12.7	1918	-2.6
N	7 Fr	0149	9.9	0709	3.1	1309	12.5	2006	-2.4
	8 Sa	0240	9.6	0757	3.6	1355	12.0	2056	-1.8
	9 Su	0336	9.1	0849	4.1	1445	11.2	2151	-1.0
	10 Mo	0438	8.7	0951	4.6	1542	10.1	2251	-0.1
●	11 Tu	0547	8.4	1108	4.8	1651	9.0	2357	0.7
	12 We	0657	8.5	1240	4.5	1816	8.2		
		LOW		HIGH		LOW		HIGH	
E	13 Th	0105	1.3	0759	8.8	1406	3.8	1944	7.7
	14 Fr	0207	1.8	0849	9.2	1512	2.8	2102	7.7
	15 Sa	0301	2.2	0930	9.6	1602	1.8	2204	7.9
	16 Su	0347	2.6	1004	10.0	1643	1.0	2256	8.2
	17 Mo	0427	3.0	1035	10.3	1719	0.3	2339	8.4
	18 Tu	0503	3.4	1104	10.6	1752	-0.2		
		HIGH		LOW		HIGH		LOW	
A●	19 We	0018	8.7	0537	3.7	1133	10.7	1824	-0.5
	20 Th	0055	8.8	0609	4.0	1203	10.8	1856	-0.6
S	21 Fr	0131	8.8	0642	4.3	1233	10.7	1930	-0.5
	22 Sa	0207	8.7	0715	4.5	1305	10.5	2005	-0.3
	23 Su	0246	8.5	0750	4.8	1338	10.2	2043	-0.1
	24 Mo	0328	8.3	0828	5.0	1414	9.8	2123	0.2
●	25 Tu	0414	8.0	0914	5.1	1456	9.3	2207	0.6
	26 We	0504	8.0	1012	5.2	1547	8.7	2256	1.0
	27 Th	0557	8.1	1127	4.9	1654	8.0	2349	1.4
	28 Fr	0649	8.5	1248	4.3	1817	7.5		
		LOW		HIGH		LOW		HIGH	
E	29 Sa	0046	1.9	0737	9.1	1401	3.1	1945	7.4
	30 Su	0144	2.3	0822	9.9	1503	1.8	2105	7.8

© Pacific Publishers, LLC



ALERT: Daylight Saving Time ends on November 2, 2025

DECEMBER 2025

SITKA TIDES

Heights in Feet

Alaska Standard Time

Moon	Day	Time	Ht.	Time	Ht.	Time	Ht.	Time	Ht.	
		LOW		HIGH		LOW		HIGH		
	1 Mo	0241	2.8	0906	10.8	1556	0.3	2212	8.3	
	2 Tu	0335	3.1	0950	11.6	1645	-0.9	2311	8.9	
	3 We	0427	3.3	1035	12.2	1733	-1.9			
P O N		HIGH		LOW		HIGH		LOW		
	4 Th	0005	9.4	0518	3.5	1120	12.7	1820	-2.5	
	5 Fr	0055	9.7	0608	3.6	1207	12.8	1908	-2.7	
	6 Sa	0145	9.8	0658	3.7	1255	12.6	1956	-2.5	
	7 Su	0234	9.7	0750	3.8	1345	12.0	2044	-2.0	
	8 Mo	0325	9.5	0844	3.9	1436	11.2	2133	-1.2	
	9 Tu	0417	9.3	0944	4.0	1530	10.1	2223	-0.2	
☉	10 We	0510	9.2	1051	4.0	1631	8.9	2314	0.8	
	11 Th	0604	9.2	1207	3.8	1742	7.9			
E A		LOW		HIGH		LOW		HIGH		
	12 Fr	0007	1.8	0657	9.2	1324	3.3	1904	7.1	
	13 Sa	0102	2.7	0746	9.4	1433	2.6	2030	6.9	
	14 Su	0158	3.5	0831	9.6	1530	1.8	2145	7.1	
	15 Mo	0253	4.1	0912	9.8	1617	1.1	2245	7.5	
A	16 Tu	0344	4.5	0951	10.1	1657	0.5	2333	7.9	
	17 We	0430	4.7	1029	10.3	1734	0.1			
S ●		HIGH		LOW		HIGH		LOW		
	18 Th	0013	8.3	0512	4.8	1105	10.5	1809	-0.3	
	19 Fr	0050	8.6	0551	4.8	1141	10.7	1844	-0.5	
	20 Sa	0125	8.7	0629	4.7	1217	10.7	1919	-0.7	
	21 Su	0159	8.8	0705	4.6	1253	10.7	1953	-0.7	
	22 Mo	0234	8.8	0743	4.5	1329	10.5	2028	-0.6	
	23 Tu	0310	8.8	0823	4.4	1407	10.2	2103	-0.4	
	24 We	0346	8.9	0908	4.3	1449	9.6	2140	0.0	
	E ☉	25 Th	0424	9.0	1000	4.1	1537	8.9	2218	0.6
		26 Fr	0503	9.2	1100	3.7	1635	8.1	2300	1.4
		27 Sa	0546	9.5	1209	3.2	1748	7.4	2348	2.3
28 Su		0634	10.0	1322	2.3	1916	7.0			
		LOW		HIGH		LOW		HIGH		
29 Mo	0045	3.2	0725	10.4	1431	1.3	2048	7.2		
30 Tu	0151	3.9	0820	10.9	1535	0.2	2206	7.7		
31 We	0301	4.4	0917	11.5	1631	-0.8	2311	8.4		

December 21 = Winter Solstice

© Pacific Publishers, LLC

LUNAR DATA

● = NEW MOON

☾ = LAST QUARTER

N = FARTHEST NORTH OF EQUATOR

☽ = FIRST QUARTER

A = IN APOGEE

E = ON EQUATOR

☾ = FULL MOON

P = IN PERIGEE

S = FARTHEST SOUTH OF EQUATOR

JANUARY 2025

JUNEAU TIDES

Heights in Feet

Alaska Standard Time

Moon	Day	Time	Ht.	Time	Ht.	Time	Ht.	Time	Ht.
		HIGH		LOW		HIGH		LOW	
	1 We	0216	15.3	0746	3.8	1340	18.1	2014	-2.4
	2 Th	0252	15.6	0826	3.5	1421	17.9	2052	-2.2
	3 Fr	0329	15.8	0910	3.2	1505	17.2	2132	-1.6
	4 Sa	0408	15.9	0959	3.0	1552	16.1	2214	-0.5
E	5 Su	0449	16.0	1053	2.9	1645	14.8	2300	1.0
☉	6 Mo	0536	16.1	1154	2.8	1750	13.4	2353	2.6
P	7 Tu	0629	16.1	1304	2.4	1910	12.3		
		LOW		HIGH		LOW		HIGH	
	8 We	0056	4.1	0730	16.2	1418	1.8	2042	12.1
	9 Th	0211	5.2	0835	16.5	1530	0.8	2206	12.6
	10 Fr	0328	5.5	0940	16.9	1633	-0.4	2314	13.6
N	11 Sa	0437	5.2	1040	17.5	1728	-1.4		
		HIGH		LOW		HIGH		LOW	
	12 Su	0010	14.6	0535	4.5	1134	18.0	1816	-2.2
○	13 Mo	0057	15.4	0625	3.8	1224	18.4	1859	-2.6
	14 Tu	0138	15.9	0710	3.1	1309	18.4	1940	-2.7
	15 We	0216	16.2	0752	2.7	1351	18.1	2017	-2.3
	16 Th	0250	16.3	0832	2.6	1430	17.4	2053	-1.6
	17 Fr	0323	16.1	0912	2.7	1507	16.4	2127	-0.5
E	18 Sa	0355	15.8	0951	3.0	1545	15.1	2200	0.9
	19 Su	0426	15.4	1032	3.4	1625	13.7	2233	2.4
A	20 Mo	0459	15.0	1117	3.8	1710	12.3	2309	3.9
☉	21 Tu	0537	14.5	1210	4.2	1809	11.1	2352	5.4
	22 We	0624	14.1	1315	4.4	1933	10.3		
		LOW		HIGH		LOW		HIGH	
	23 Th	0053	6.7	0723	13.9	1432	4.0	2115	10.4
	24 Fr	0218	7.4	0831	14.1	1544	3.2	2234	11.2
	25 Sa	0340	7.3	0936	14.7	1640	1.9	2328	12.3
S	26 Su	0442	6.5	1032	15.6	1726	0.5		
		HIGH		LOW		HIGH		LOW	
	27 Mo	0010	13.4	0530	5.5	1122	16.7	1806	-0.8
	28 Tu	0046	14.5	0613	4.3	1207	17.7	1844	-2.0
	29 We	0120	15.5	0653	3.1	1249	18.4	1920	-2.8
●	30 Th	0153	16.4	0732	2.0	1331	18.7	1956	-3.1
	31 Fr	0226	17.1	0813	1.1	1412	18.5	2032	-2.8

© Pacific Publishers, LLC

LUNAR DATA

- = NEW MOON
- ☉ = FIRST QUARTER
- = FULL MOON

- ☾ = LAST QUARTER
- A = IN APOGEE
- P = IN PERIGEE

- N = FARTHEST NORTH OF EQUATOR
- E = ON EQUATOR
- S = FARTHEST SOUTH OF EQUATOR

FEBRUARY 2025

JUNEAU TIDES

Heights in Feet

Alaska Standard Time

Moon	Day	Time	Ht.	Time	Ht.	Time	Ht.	Time	Ht.	
EP		HIGH		LOW		HIGH		LOW		
	1	Sa	0300	17.6	0855	0.5	1455	17.8	2109	-1.9
	2	Su	0335	17.8	0939	0.4	1540	16.6	2148	-0.5
	3	Mo	0412	17.6	1029	0.6	1630	15.0	2231	1.4
	4	Tu	0455	17.2	1125	1.1	1730	13.3	2320	3.4
O	5	We	0546	16.4	1232	1.7	1850	11.8		
			LOW		HIGH		LOW		HIGH	
	6	Th	0024	5.3	0651	15.7	1352	1.9	2036	11.4
	7	Fr	0151	6.5	0811	15.3	1516	1.5	2212	12.1
	8	Sa	0325	6.5	0931	15.6	1627	0.6	2318	13.3
N	9	Su	0438	5.5	1038	16.3	1722	-0.5		
			HIGH		LOW		HIGH		LOW	
	10	Mo	0006	14.5	0533	4.3	1133	17.0	1807	-1.3
	11	Tu	0045	15.4	0619	3.1	1219	17.5	1846	-1.9
	12	We	0119	16.1	0659	2.1	1300	17.8	1921	-2.0
O	13	Th	0150	16.6	0735	1.5	1337	17.6	1953	-1.8
	14	Fr	0218	16.8	0810	1.1	1411	17.1	2023	-1.1
	15	Sa	0244	16.8	0843	1.0	1444	16.3	2052	-0.1
	16	Su	0309	16.6	0915	1.3	1516	15.3	2120	1.2
	17	Mo	0335	16.3	0948	1.7	1550	14.1	2148	2.6
E	18	Tu	0402	15.7	1024	2.4	1626	12.7	2217	4.2
	19	We	0434	15.0	1106	3.2	1712	11.4	2252	5.7
	20	Th	0514	14.2	1202	3.9	1824	10.2	2342	7.0
	21	Fr	0613	13.5	1323	4.3	2034	9.9		
			LOW		HIGH		LOW		HIGH	
S	22	Sa	0118	8.0	0737	13.2	1459	3.7	2212	10.8
	23	Su	0310	7.7	0903	13.8	1610	2.4	2305	12.1
	24	Mo	0421	6.4	1010	15.0	1700	0.8	2343	13.5
	25	Tu	0511	4.8	1104	16.3	1741	-0.8		
			HIGH		LOW		HIGH		LOW	
●	26	We	0016	15.0	0553	2.9	1150	17.6	1819	-2.1
	27	Th	0048	16.4	0633	1.2	1234	18.5	1855	-2.8
	28	Fr	0120	17.6	0713	-0.4	1317	18.9	1931	-3.0

JUNEAU

© Pacific Publishers, LLC

Tides less than 0' are bolded.

MARCH 2025

JUNEAU TIDES

Heights in Feet

Alaska Daylight Saving Time Starts March 9 at 0200

Moon	Day	Time	Ht.	Time	Ht.	Time	Ht.	Time	Ht.	
EP		HIGH		LOW		HIGH		LOW		
	1	Sa	0152	18.5	0753	-1.5	1359	18.7	2007	-2.4
	2	Su	0226	19.0	0835	-2.1	1442	17.9	2045	-1.3
	3	Mo	0301	19.1	0918	-2.0	1528	16.6	2124	0.4
	4	Tu	0339	18.5	1005	-1.2	1617	14.9	2207	2.4
☉	5	We	0421	17.5	1059	0.0	1717	13.1	2258	4.4
	6	Th	0513	16.1	1206	1.3	1842	11.6		
N		LOW		HIGH		LOW		HIGH		
	7	Fr	0008	6.1	0625	14.8	1331	2.2	2037	11.4
	8	Sa	0149	6.9	0759	14.1	1503	2.1	2207	12.3
○	9	Su	0427	6.3	1028	14.4	1715	1.3		
		HIGH		LOW		HIGH		LOW		
	10	Mo	0004	13.5	0535	4.9	1134	15.2	1807	0.3
	11	Tu	0045	14.6	0624	3.4	1225	16.0	1848	-0.4
	12	We	0119	15.6	0705	2.0	1307	16.6	1923	-0.9
	13	Th	0148	16.3	0740	1.0	1344	16.8	1954	-0.9
	14	Fr	0214	16.8	0813	0.2	1418	16.8	2023	-0.6
	15	Sa	0238	17.1	0843	-0.3	1450	16.5	2051	0.0
	16	Su	0302	17.2	0912	-0.4	1521	15.9	2118	1.0
A	17	Mo	0325	17.0	0941	-0.1	1552	15.1	2145	2.1
	18	Tu	0350	16.6	1011	0.4	1623	14.0	2212	3.4
	19	We	0417	16.0	1044	1.2	1657	12.9	2241	4.7
S	20	Th	0448	15.2	1124	2.1	1740	11.6	2315	6.0
	21	Fr	0528	14.3	1215	3.1	1846	10.4		
☉		LOW		HIGH		LOW		HIGH		
	22	Sa	0007	7.1	0625	13.3	1331	3.8	2052	10.0
	23	Su	0145	7.9	0755	12.8	1508	3.5	2230	11.0
	24	Mo	0340	7.3	0931	13.2	1627	2.4	2322	12.4
E	25	Tu	0453	5.6	1043	14.4	1722	0.9		
		HIGH		LOW		HIGH		LOW		
	26	We	0000	14.0	0544	3.5	1140	15.8	1806	-0.4
	27	Th	0034	15.7	0628	1.3	1229	17.0	1846	-1.4
	28	Fr	0108	17.3	0710	-0.8	1316	17.9	1925	-1.9
	29	Sa	0141	18.6	0751	-2.5	1401	18.3	2003	-1.8
	30	Su	0216	19.5	0832	-3.6	1445	18.1	2042	-1.1
P	31	Mo	0252	19.9	0914	-3.9	1531	17.4	2122	0.1

March 19 = Spring Equinox

© Pacific Publishers, LLC



ALERT: Daylight Saving Time begins on March 9, 2025

APRIL 2025

JUNEAU TIDES

Heights in Feet

Alaska Daylight Saving Time

Moon	Day	Time	Ht.	Time	Ht.	Time	Ht.	Time	Ht.	
N ●		HIGH		LOW		HIGH		LOW		
	1	Tu	0331	19.6	0958	-3.4	1618	16.2	2204	1.7
	2	We	0412	18.6	1046	-2.2	1710	14.6	2251	3.4
	3	Th	0458	17.2	1140	-0.6	1814	13.1	2348	5.1
	4	Fr	0554	15.5	1247	1.1	1940	12.0		
	5	Sa	0107	6.3	0711	14.0	1410	2.1	2120	11.9
	6	Su	0248	6.5	0848	13.3	1537	2.3	2237	12.8
	7	Mo	0416	5.5	1013	13.5	1646	1.8	2329	13.8
E ○	8	Tu	0517	4.0	1117	14.1	1736	1.2		
			HIGH		LOW		HIGH		LOW	
	9	We	0007	14.8	0603	2.5	1206	14.8	1816	0.8
	10	Th	0039	15.6	0642	1.2	1247	15.3	1850	0.7
	11	Fr	0106	16.3	0715	0.1	1324	15.5	1922	0.8
	12	Sa	0131	16.8	0746	-0.7	1358	15.6	1951	1.1
	13	Su	0156	17.1	0815	-1.1	1431	15.5	2020	1.7
	14	Mo	0221	17.1	0844	-1.2	1502	15.1	2049	2.4
S ○	15	Tu	0247	17.0	0913	-0.9	1534	14.5	2117	3.3
	16	We	0315	16.6	0944	-0.4	1607	13.7	2147	4.2
	17	Th	0345	16.0	1019	0.3	1644	12.8	2220	5.2
	18	Fr	0419	15.2	1100	1.2	1731	11.8	2301	6.2
	19	Sa	0502	14.3	1151	2.0	1838	11.0		
			LOW		HIGH		LOW		HIGH	
	20	Su	0001	6.9	0601	13.4	1258	2.6	2012	10.9
	21	Mo	0131	7.1	0724	12.7	1419	2.7	2132	11.8
E ○	22	Tu	0307	6.2	0856	12.9	1534	2.1	2226	13.2
	23	We	0418	4.4	1011	13.7	1634	1.3	2308	14.8
	24	Th	0513	2.1	1113	14.9	1724	0.5	2347	16.5
	25	Fr	0600	-0.2	1207	15.9	1810	0.0		
			HIGH		LOW		HIGH		LOW	
	26	Sa	0025	18.0	0645	-2.3	1258	16.7	1853	-0.1
	27	Su	0104	19.2	0728	-3.8	1346	17.2	1936	0.1
	28	Mo	0143	19.8	0812	-4.6	1434	17.1	2020	0.7
N ●	29	Tu	0224	19.9	0856	-4.6	1523	16.6	2104	1.6
	30	We	0307	19.4	0942	-3.9	1613	15.7	2151	2.7

JUNEAU

© Pacific Publishers, LLC

LUNAR DATA

● = NEW MOON

○ = LAST QUARTER

N = FARTHEST NORTH OF EQUATOR

● = FIRST QUARTER

A = IN APOGEE

E = ON EQUATOR

○ = FULL MOON

P = IN PERIGEE

S = FARTHEST SOUTH OF EQUATOR

MAY 2025

JUNEAU TIDES

Heights in Feet

Alaska Daylight Saving Time

Moon	Day	Time	Ht.	Time	Ht.	Time	Ht.	Time	Ht.
		HIGH		LOW		HIGH		LOW	
	1 Th	0353	18.3	1032	-2.6	1708	14.6	2243	4.0
	2 Fr	0444	16.7	1126	-1.0	1810	13.5	2345	5.1
	3 Sa	0543	15.1	1228	0.6	1924	12.8		
		LOW		HIGH		LOW		HIGH	
☾	4 Su	0101	5.7	0656	13.6	1340	1.7	2042	12.7
	5 Mo	0228	5.6	0820	12.7	1453	2.3	2147	13.2
	6 Tu	0345	4.7	0941	12.5	1558	2.5	2237	14.0
E	7 We	0446	3.4	1046	12.8	1650	2.5	2317	14.7
	8 Th	0533	2.0	1138	13.3	1734	2.5	2350	15.4
	9 Fr	0612	0.9	1223	13.8	1812	2.6		
		HIGH		LOW		HIGH		LOW	
A	10 Sa	0019	16.0	0646	-0.1	1303	14.1	1847	2.7
	11 Su	0048	16.4	0719	-0.8	1340	14.4	1920	3.0
○	12 Mo	0117	16.7	0750	-1.2	1415	14.4	1953	3.3
	13 Tu	0148	16.8	0821	-1.3	1450	14.3	2026	3.8
	14 We	0219	16.7	0853	-1.2	1526	14.0	2059	4.2
S	15 Th	0252	16.4	0927	-0.9	1603	13.5	2133	4.8
	16 Fr	0327	16.0	1005	-0.5	1643	12.9	2212	5.3
	17 Sa	0405	15.3	1047	0.1	1731	12.4	2259	5.8
	18 Su	0451	14.5	1135	0.7	1827	12.2	2359	6.0
	19 Mo	0548	13.7	1232	1.3	1930	12.4		
		LOW		HIGH		LOW		HIGH	
☾	20 Tu	0113	5.7	0700	13.0	1335	1.7	2032	13.1
	21 We	0231	4.7	0821	12.7	1441	2.0	2127	14.3
E	22 Th	0340	3.1	0938	13.0	1544	2.0	2216	15.6
	23 Fr	0440	1.0	1047	13.7	1642	2.0	2302	17.0
	24 Sa	0533	-1.0	1148	14.6	1736	1.9	2347	18.2
P	25 Su	0622	-2.7	1244	15.3	1827	1.9		
		HIGH		LOW		HIGH		LOW	
●	26 Mo	0032	19.0	0710	-4.0	1337	15.8	1916	2.0
	27 Tu	0118	19.5	0757	-4.5	1428	16.0	2004	2.2
N	28 We	0205	19.4	0843	-4.4	1519	15.9	2053	2.6
	29 Th	0253	18.8	0930	-3.8	1609	15.5	2143	3.1
	30 Fr	0342	17.8	1019	-2.7	1700	14.9	2236	3.7
	31 Sa	0433	16.5	1109	-1.4	1754	14.3	2334	4.3

© Pacific Publishers, LLC

LUNAR DATA

● = NEW MOON
 ☾ = FIRST QUARTER
 ○ = FULL MOON

☾ = LAST QUARTER
 A = IN APOGEE
 P = IN PERIGEE

N = FARTHEST NORTH OF EQUATOR
 E = ON EQUATOR
 S = FARTHEST SOUTH OF EQUATOR

JUNE 2025 JUNEAU TIDES

Heights in Feet

Alaska Daylight Saving Time

Moon	Day	Time	Ht.	Time	Ht.	Time	Ht.	Time	Ht.
		HIGH		LOW		HIGH		LOW	
	1 Su	0528	15.0	1202	0.0	1850	13.8		
		LOW		HIGH		LOW		HIGH	
☉	2 Mo	0038	4.7	0629	13.5	1258	1.3	1947	13.6
	3 Tu	0149	4.6	0738	12.4	1357	2.5	2043	13.7
E	4 We	0258	4.1	0853	11.7	1456	3.3	2132	14.0
	5 Th	0400	3.3	1003	11.6	1553	3.9	2216	14.4
A	6 Fr	0453	2.3	1105	11.9	1645	4.3	2255	14.9
	7 Sa	0537	1.3	1157	12.3	1732	4.5	2333	15.4
	8 Su	0617	0.4	1243	12.9	1814	4.5		
		HIGH		LOW		HIGH		LOW	
	9 Mo	0009	15.9	0654	-0.3	1326	13.3	1855	4.5
	10 Tu	0046	16.2	0729	-0.9	1405	13.7	1933	4.5
☽	11 We	0123	16.5	0804	-1.3	1443	13.9	2010	4.4
	12 Th	0201	16.6	0840	-1.5	1521	13.9	2047	4.4
	13 Fr	0238	16.6	0916	-1.5	1558	13.9	2125	4.4
	14 Sa	0317	16.4	0954	-1.4	1636	13.8	2206	4.5
	15 Su	0358	15.9	1033	-1.1	1716	13.8	2253	4.4
	16 Mo	0443	15.2	1116	-0.5	1759	13.9	2346	4.3
	17 Tu	0535	14.2	1203	0.4	1847	14.2		
		LOW		HIGH		LOW		HIGH	
☽	18 We	0048	3.9	0636	13.3	1255	1.3	1938	14.7
	19 Th	0155	3.1	0750	12.5	1354	2.3	2033	15.3
	20 Fr	0304	2.0	0910	12.3	1458	3.2	2128	16.1
	21 Sa	0410	0.5	1027	12.6	1606	3.7	2224	16.9
P	22 Su	0511	-0.9	1137	13.3	1710	3.8	2319	17.7
	23 Mo	0606	-2.3	1239	14.2	1810	3.6		
		HIGH		LOW		HIGH		LOW	
N	24 Tu	0012	18.3	0658	-3.2	1334	14.9	1904	3.2
●	25 We	0105	18.7	0747	-3.8	1425	15.4	1955	2.9
	26 Th	0155	18.7	0833	-3.9	1512	15.7	2044	2.6
	27 Fr	0244	18.4	0918	-3.5	1557	15.7	2132	2.6
	28 Sa	0332	17.6	1002	-2.7	1640	15.5	2220	2.8
	29 Su	0418	16.5	1045	-1.6	1722	15.2	2310	3.1
	30 Mo	0505	15.2	1127	-0.2	1803	14.8		

JUNEAU

June 20 = Summer Solstice

© Pacific Publishers, LLC

LUNAR DATA

● = NEW MOON

☾ = LAST QUARTER

N = FARTHEST NORTH OF EQUATOR

☽ = FIRST QUARTER

A = IN APOGEE

E = ON EQUATOR

☽ = FULL MOON

P = IN PERIGEE

S = FARTHEST SOUTH OF EQUATOR

JULY 2025

JUNEAU TIDES

Heights in Feet

Alaska Daylight Saving Time

Moon	Day	Time	Ht.	Time	Ht.	Time	Ht.	Time	Ht.
		LOW		HIGH		LOW		HIGH	
E	1 Tu	0001	3.5	0554	13.7	1210	1.3	1846	14.4
☾	2 We	0057	3.7	0649	12.3	1256	2.8	1930	14.1
	3 Th	0158	3.8	0754	11.2	1347	4.2	2018	13.9
A	4 Fr	0302	3.5	0911	10.7	1447	5.3	2109	14.0
	5 Sa	0405	3.0	1028	10.8	1552	5.9	2201	14.2
	6 Su	0501	2.2	1135	11.3	1654	6.1	2251	14.6
	7 Mo	0550	1.3	1229	12.0	1748	5.8	2339	15.2
S	8 Tu	0633	0.4	1314	12.8	1835	5.3		
		HIGH		LOW		HIGH		LOW	
	9 We	0025	15.9	0712	-0.5	1354	13.5	1917	4.8
○	10 Th	0108	16.5	0749	-1.3	1430	14.0	1956	4.1
	11 Fr	0148	16.9	0825	-1.9	1505	14.5	2034	3.6
	12 Sa	0228	17.2	0901	-2.3	1539	14.9	2113	3.1
	13 Su	0307	17.1	0936	-2.3	1612	15.3	2153	2.6
	14 Mo	0348	16.7	1013	-1.9	1646	15.6	2236	2.3
E	15 Tu	0431	15.9	1051	-1.0	1723	15.8	2325	2.1
	16 We	0519	14.8	1132	0.2	1803	15.9		
		LOW		HIGH		LOW		HIGH	
☾	17 Th	0019	2.0	0615	13.5	1219	1.7	1850	15.9
	18 Fr	0122	1.8	0724	12.3	1315	3.3	1946	15.8
	19 Sa	0232	1.5	0850	11.6	1424	4.6	2051	15.9
P	20 Su	0347	0.8	1021	11.8	1544	5.3	2200	16.2
	21 Mo	0457	-0.2	1139	12.6	1700	5.1	2306	16.8
N	22 Tu	0558	-1.3	1240	13.7	1805	4.4		
		HIGH		LOW		HIGH		LOW	
●	23 We	0006	17.5	0651	-2.3	1331	14.7	1900	3.4
	24 Th	0100	18.0	0738	-2.9	1416	15.5	1949	2.5
	25 Fr	0150	18.2	0820	-3.2	1456	16.0	2033	1.9
	26 Sa	0235	18.1	0900	-3.0	1532	16.3	2116	1.5
	27 Su	0316	17.5	0937	-2.3	1606	16.3	2156	1.5
E	28 Mo	0356	16.6	1013	-1.2	1639	16.0	2237	1.8
	29 Tu	0436	15.3	1047	0.2	1711	15.6	2318	2.2
	30 We	0516	13.9	1121	1.8	1743	15.1		
☾	31 Th	LOW		HIGH		LOW		HIGH	
		0001	2.8	0600	12.5	1157	3.4	1820	14.5

© Pacific Publishers, LLC

LUNAR DATA

- = NEW MOON
- ☾ = FIRST QUARTER
- = FULL MOON

- ☾ = LAST QUARTER
- A = IN APOGEE
- P = IN PERIGEE

- N = FARTHEST NORTH OF EQUATOR
- E = ON EQUATOR
- S = FARTHEST SOUTH OF EQUATOR

AUGUST 2025 JUNEAU TIDES

Heights in Feet

Alaska Daylight Saving Time

Moon	Day	Time	Ht.	Time	Ht.	Time	Ht.	Time	Ht.
		LOW		HIGH		LOW		HIGH	
A	1 Fr	0051	3.4	0655	11.2	1239	5.0	1903	13.9
	2 Sa	0152	3.8	0812	10.3	1336	6.3	2000	13.5
	3 Su	0307	3.8	0952	10.1	1459	7.2	2109	13.4
	4 Mo	0423	3.3	1117	10.8	1625	7.1	2218	13.8
S	5 Tu	0525	2.2	1214	11.8	1729	6.4	2317	14.7
	6 We	0613	1.0	1256	12.8	1818	5.4		
		HIGH		LOW		HIGH		LOW	
	7 Th	0008	15.7	0653	-0.3	1332	13.8	1900	4.2
	8 Fr	0052	16.7	0729	-1.4	1404	14.8	1938	3.0
○	9 Sa	0134	17.4	0803	-2.2	1435	15.7	2015	1.9
	10 Su	0214	17.9	0837	-2.6	1506	16.5	2053	0.9
	11 Mo	0253	17.9	0911	-2.5	1537	17.1	2133	0.3
E	12 Tu	0334	17.4	0946	-1.8	1609	17.4	2214	-0.1
	13 We	0416	16.5	1023	-0.6	1644	17.4	2300	0.0
P	14 Th	0503	15.1	1103	1.0	1724	17.1	2351	0.4
	15 Fr	0557	13.6	1149	2.9	1810	16.5		
		LOW		HIGH		LOW		HIGH	
●	16 Sa	0052	1.1	0708	12.1	1247	4.7	1910	15.7
	17 Su	0207	1.6	0845	11.3	1406	6.0	2028	15.2
N	18 Mo	0332	1.5	1028	11.7	1542	6.3	2152	15.3
	19 Tu	0450	0.7	1142	12.8	1704	5.5	2306	15.9
	20 We	0552	-0.4	1235	14.1	1805	4.1		
		HIGH		LOW		HIGH		LOW	
●	21 Th	0006	16.8	0641	-1.4	1318	15.2	1854	2.7
	22 Fr	0056	17.4	0723	-2.0	1354	16.1	1937	1.6
	23 Sa	0140	17.8	0800	-2.2	1427	16.6	2016	0.7
	24 Su	0220	17.7	0834	-2.0	1457	17.0	2052	0.3
E	25 Mo	0257	17.2	0907	-1.3	1525	17.0	2127	0.2
	26 Tu	0332	16.4	0937	-0.2	1552	16.8	2200	0.5
	27 We	0406	15.4	1007	1.2	1618	16.3	2234	1.1
	28 Th	0441	14.1	1036	2.7	1646	15.7	2310	1.9
A	29 Fr	0518	12.8	1107	4.3	1718	14.9	2351	2.8
●	30 Sa	0604	11.5	1143	5.8	1758	14.0		
		LOW		HIGH		LOW		HIGH	
	31 Su	0045	3.7	0716	10.3	1235	7.1	1856	13.1

JUNEAU

© Pacific Publishers, LLC

LUNAR DATA

- = NEW MOON
- = FIRST QUARTER
- = FULL MOON
- = LAST QUARTER
- A = IN APOGEE
- P = IN PERIGEE
- N = FARTHEST NORTH OF EQUATOR
- E = ON EQUATOR
- S = FARTHEST SOUTH OF EQUATOR

SEPTEMBER 2025

JUNEAU TIDES

Heights in Feet

Alaska Daylight Saving Time

Moon	Day	Time	Ht.	Time	Ht.	Time	Ht.	Time	Ht.
		LOW		HIGH		LOW		HIGH	
S	1 Mo	0204	4.3	0920	10.0	1413	8.0	2021	12.7
	2 Tu	0341	4.0	1056	10.8	1601	7.6	2149	13.2
	3 We	0454	2.8	1147	12.0	1709	6.4	2256	14.3
	4 Th	0543	1.4	1224	13.3	1756	4.8	2347	15.6
	5 Fr	0623	0.0	1256	14.7	1837	3.1		
		HIGH		LOW		HIGH		LOW	
O	6 Sa	0032	16.8	0659	-1.2	1326	16.0	1915	1.4
	7 Su	0114	17.7	0733	-2.0	1356	17.2	1952	-0.2
E	8 Mo	0155	18.2	0808	-2.2	1427	18.1	2030	-1.4
	9 Tu	0237	18.2	0843	-1.8	1459	18.8	2110	-2.1
P	10 We	0318	17.7	0919	-0.9	1533	18.9	2151	-2.2
	11 Th	0402	16.7	0958	0.6	1609	18.6	2236	-1.6
	12 Fr	0450	15.2	1039	2.3	1651	17.8	2328	-0.5
	13 Sa	0547	13.6	1129	4.2	1741	16.5		
		LOW		HIGH		LOW		HIGH	
ON	14 Su	0030	0.8	0704	12.1	1234	5.9	1848	15.1
	15 Mo	0150	1.8	0852	11.6	1409	6.8	2020	14.3
	16 Tu	0321	2.0	1027	12.4	1550	6.3	2153	14.5
	17 We	0439	1.3	1129	13.6	1704	4.9	2305	15.2
	18 Th	0537	0.4	1214	14.8	1758	3.2		
		HIGH		LOW		HIGH		LOW	
E●	19 Fr	0000	16.1	0621	-0.3	1251	15.9	1841	1.7
	20 Sa	0045	16.7	0659	-0.7	1322	16.7	1919	0.5
	21 Su	0125	17.0	0733	-0.7	1350	17.2	1953	-0.3
	22 Mo	0201	16.9	0804	-0.3	1416	17.5	2026	-0.7
	23 Tu	0235	16.6	0834	0.4	1442	17.5	2056	-0.7
	24 We	0308	16.0	0902	1.4	1506	17.2	2126	-0.4
	25 Th	0340	15.2	0931	2.6	1532	16.8	2157	0.2
A	26 Fr	0413	14.2	0959	3.9	1600	16.0	2230	1.2
	27 Sa	0448	13.0	1029	5.2	1632	15.1	2308	2.2
	28 Su	0532	11.8	1105	6.5	1711	14.1	2358	3.3
OS	29 Mo	0641	10.7	1158	7.6	1808	13.1		
		LOW		HIGH		LOW		HIGH	
	30 Tu	0112	4.1	0843	10.4	1341	8.2	1938	12.5

September 22 = Fall Equinox

© Pacific Publishers, LLC

LUNAR DATA

- = NEW MOON
- = FIRST QUARTER
- = FULL MOON
- = LAST QUARTER
- A = IN APOGEE
- P = IN PERIGEE
- N = FARTHEST NORTH OF EQUATOR
- E = ON EQUATOR
- S = FARTHEST SOUTH OF EQUATOR

OCTOBER 2025

JUNEAU TIDES

Heights in Feet

Alaska Daylight Saving Time

Moon	Day	Time	Ht.	Time	Ht.	Time	Ht.	Time	Ht.
		LOW		HIGH		LOW		HIGH	
	1 We	0248	4.0	1014	11.3	1531	7.5	2115	12.8
	2 Th	0407	3.1	1103	12.6	1639	5.9	2226	13.9
	3 Fr	0501	1.8	1139	14.1	1727	3.9	2321	15.2
	4 Sa	0544	0.6	1211	15.7	1809	1.8		
		HIGH		LOW		HIGH		LOW	
E	5 Su	0009	16.4	0622	-0.3	1242	17.2	1848	-0.3
○	6 Mo	0053	17.4	0700	-0.8	1315	18.5	1927	-2.0
	7 Tu	0137	18.0	0737	-0.8	1348	19.5	2007	-3.3
P	8 We	0221	18.0	0816	-0.3	1424	20.0	2048	-3.8
	9 Th	0305	17.5	0855	0.6	1501	19.9	2131	-3.5
	10 Fr	0352	16.6	0937	2.0	1542	19.2	2218	-2.5
N	11 Sa	0444	15.2	1024	3.5	1628	17.9	2311	-1.0
	12 Su	0545	13.8	1119	5.1	1723	16.3		
		LOW		HIGH		LOW		HIGH	
●	13 Mo	0014	0.6	0705	12.7	1234	6.4	1837	14.7
	14 Tu	0133	1.9	0842	12.5	1412	6.6	2012	13.7
	15 We	0259	2.3	1002	13.3	1544	5.7	2142	13.8
	16 Th	0412	2.0	1058	14.4	1650	4.1	2251	14.4
	17 Fr	0507	1.5	1140	15.4	1740	2.5	2344	15.1
E	18 Sa	0551	1.2	1214	16.3	1821	1.1		
		HIGH		LOW		HIGH		LOW	
	19 Su	0028	15.6	0628	1.1	1243	17.0	1856	0.0
	20 Mo	0107	15.8	0702	1.3	1310	17.4	1929	-0.8
	21 Tu	0143	15.9	0733	1.7	1336	17.6	1959	-1.1
	22 We	0217	15.8	0803	2.3	1402	17.6	2029	-1.1
A	23 Th	0249	15.4	0833	3.1	1429	17.4	2059	-0.8
	24 Fr	0322	14.8	0903	4.0	1457	16.9	2130	-0.2
	25 Sa	0356	14.1	0933	4.9	1528	16.2	2203	0.6
S	26 Su	0433	13.1	1007	5.8	1602	15.4	2243	1.6
	27 Mo	0519	12.2	1047	6.8	1643	14.4	2331	2.5
	28 Tu	0624	11.5	1146	7.5	1739	13.4		
		LOW		HIGH		LOW		HIGH	
●	29 We	0034	3.2	0753	11.4	1314	7.7	1900	12.6
	30 Th	0151	3.4	0911	12.1	1449	6.9	2032	12.6
	31 Fr	0306	3.1	1003	13.4	1559	5.2	2149	13.4

JUNEAU

© Pacific Publishers, LLC

LUNAR DATA

- = NEW MOON
- = FIRST QUARTER
- = FULL MOON
- = LAST QUARTER
- A = IN APOGEE
- P = IN PERIGEE
- N = FARTHEST NORTH OF EQUATOR
- E = ON EQUATOR
- S = FARTHEST SOUTH OF EQUATOR

NOVEMBER 2025

JUNEAU TIDES

Heights in Feet

Alaska Daylight Saving Time Ends Nov 2 at 0200

Moon	Day	Time	Ht.	Time	Ht.	Time	Ht.	Time	Ht.
		LOW		HIGH		LOW		HIGH	
E	1 Sa	0407	2.4	1045	14.9	1652	3.0	2251	14.5
	2 Su	0358	1.7	1022	16.6	1638	0.7	2244	15.6
	3 Mo	0443	1.2	1059	18.1	1721	-1.4	2334	16.5
	4 Tu	0527	1.0	1136	19.4	1804	-3.1		
		HIGH		LOW		HIGH		LOW	
OP	5 We	0022	17.1	0610	1.0	1215	20.2	1847	-4.2
	6 Th	0109	17.3	0653	1.4	1256	20.5	1931	-4.5
N	7 Fr	0157	17.0	0738	2.1	1339	20.2	2016	-4.0
	8 Sa	0247	16.3	0824	3.0	1426	19.2	2105	-2.9
	9 Su	0341	15.4	0916	4.1	1516	17.9	2158	-1.4
	10 Mo	0441	14.4	1015	5.1	1614	16.2	2258	0.2
	11 Tu	0551	13.7	1129	5.8	1724	14.5		
		LOW		HIGH		LOW		HIGH	
☉	12 We	0006	1.5	0707	13.6	1254	5.8	1848	13.4
	13 Th	0119	2.4	0815	14.0	1416	5.0	2012	13.0
E	14 Fr	0227	2.8	0910	14.8	1522	3.7	2123	13.2
	15 Sa	0325	3.0	0953	15.5	1613	2.3	2221	13.7
	16 Su	0412	3.1	1029	16.1	1655	1.1	2309	14.1
	17 Mo	0453	3.3	1101	16.7	1731	0.1	2350	14.5
18 Tu	0531	3.5	1131	17.1	1805	-0.5			
		HIGH		LOW		HIGH		LOW	
A☉	19 We	0028	14.8	0606	3.7	1201	17.3	1837	-0.9
	20 Th	0104	14.9	0640	4.0	1232	17.4	1908	-1.0
S	21 Fr	0139	14.8	0713	4.4	1304	17.3	1940	-0.9
	22 Sa	0214	14.5	0746	4.8	1337	16.9	2013	-0.5
	23 Su	0250	14.1	0820	5.3	1411	16.4	2049	0.0
	24 Mo	0329	13.6	0857	5.8	1448	15.8	2128	0.6
	25 Tu	0412	13.1	0941	6.3	1530	14.9	2212	1.2
	26 We	0503	12.8	1036	6.5	1621	14.0	2302	1.9
☉	27 Th	0601	12.9	1144	6.4	1727	13.1		
		LOW		HIGH		LOW		HIGH	
E	28 Fr	0001	2.5	0701	13.4	1300	5.6	1846	12.6
	29 Sa	0105	3.0	0756	14.4	1412	4.2	2007	12.8
	30 Su	0209	3.2	0847	15.7	1514	2.3	2120	13.4

© Pacific Publishers, LLC



ALERT: Daylight Saving Time ends on November 2, 2025

DECEMBER 2025

JUNEAU TIDES

Heights in Feet

Alaska Standard Time

Moon	Day	Time	Ht.	Time	Ht.	Time	Ht.	Time	Ht.
		LOW		HIGH		LOW		HIGH	
	1 Mo	0311	3.2	0934	17.0	1608	0.2	2223	14.4
	2 Tu	0407	3.1	1019	18.3	1658	-1.7	2320	15.3
	3 We	0500	3.0	1105	19.3	1746	-3.2		
P N		HIGH		LOW		HIGH		LOW	
	4 Th	0013	16.0	0550	2.8	1152	20.0	1833	-4.1
	5 Fr	0104	16.5	0639	2.7	1240	20.3	1920	-4.3
	6 Sa	0154	16.6	0728	2.8	1328	20.0	2007	-4.0
	7 Su	0244	16.4	0817	3.1	1417	19.2	2054	-3.1
	8 Mo	0334	16.0	0909	3.6	1508	17.9	2143	-1.9
	9 Tu	0425	15.4	1005	4.1	1602	16.4	2234	-0.4
	10 We	0519	15.0	1108	4.6	1700	14.7	2328	1.2
☉	11 Th	0615	14.6	1217	4.7	1808	13.2		
E		LOW		HIGH		LOW		HIGH	
	12 Fr	0026	2.6	0712	14.5	1329	4.4	1925	12.2
	13 Sa	0127	3.8	0806	14.7	1437	3.7	2043	11.9
	14 Su	0229	4.6	0855	15.0	1536	2.8	2152	12.1
	15 Mo	0327	5.1	0939	15.4	1625	1.8	2250	12.7
A	16 Tu	0418	5.3	1020	15.8	1707	1.0	2338	13.3
	17 We	0504	5.4	1058	16.2	1745	0.3		
S ●		HIGH		LOW		HIGH		LOW	
	18 Th	0019	13.8	0546	5.2	1136	16.6	1820	-0.3
	19 Fr	0058	14.2	0624	5.0	1213	16.9	1855	-0.7
	20 Sa	0134	14.5	0700	4.9	1250	17.1	1929	-1.0
	21 Su	0209	14.6	0736	4.8	1326	17.1	2003	-1.1
	22 Mo	0243	14.6	0812	4.7	1403	16.9	2037	-1.0
	23 Tu	0318	14.6	0849	4.7	1440	16.4	2113	-0.6
	24 We	0353	14.5	0931	4.7	1520	15.7	2150	-0.1
	25 Th	0430	14.6	1018	4.6	1605	14.8	2231	0.8
E	26 Fr	0512	14.7	1112	4.4	1659	13.7	2318	1.9
☾	27 Sa	0559	15.0	1216	4.0	1806	12.7		
		LOW		HIGH		LOW		HIGH	
	28 Su	0012	3.1	0652	15.4	1326	3.1	1928	12.2
	29 Mo	0116	4.1	0751	16.0	1436	1.9	2054	12.3
	30 Tu	0228	4.8	0851	16.8	1542	0.4	2210	13.1
	31 We	0339	4.9	0950	17.7	1641	-1.1	2317	14.1

JUNEAU

December 21 = Winter Solstice

© Pacific Publishers, LLC

LUNAR DATA

- = NEW MOON
- ☾ = FIRST QUARTER
- = FULL MOON
- ☾ = LAST QUARTER
- A = IN APOGEE
- P = IN PERIGEE
- N = FARTHEST NORTH OF EQUATOR
- E = ON EQUATOR
- S = FARTHEST SOUTH OF EQUATOR

JANUARY 2025

SNOW PASSAGE NARROWS CURRENTS

Currents in Knots

Alaska Standard Time

Day	Slack	MAX Current		Slack	MAX Current		Slack	MAX Current		Slack	MAX Current		Slack
		Time H.M.	Vel Knots		Time H.M.	Vel Knots		Time H.M.	Vel Knots		Time H.M.	Vel Knots	
1	We	0025	0326 2.6E	0701	0924 2.0F	1139	1451 3.3E	1822	2151 3.6F				
2	Th	0100	0356 2.9E	0735	1008 2.3F	1230	1538 3.4E	1903	2229 3.6F				
3	Fr	0135	0427 3.2E	0810	1052 2.5F	1326	1624 3.5E	1948	2310 3.5F				
4	Sa	0213	0504 3.4E	0848	1140 2.7F	1421	1714 3.4E	2036	2357 3.3F				
5	Su	0253	0551 3.4E	0929	1234 2.7F	1517	1815 3.2E	2126					
6	Mo		0049 3.0F	0336	0646 3.4E	1017	1329 2.7F	1620	1922 3.0E	2226			
7	Tu		0141 2.6F	0427	0742 3.2E	1116	1424 2.5F	1736	2027 2.7E	2341			
8	We		0235 2.2F	0530	0840 2.9E	1228	1532 2.4F	1855	2142 2.5E				
9	Th	0110	0342 1.7F	0640	0952 2.7E	1344	1717 2.6F	2010	2302 2.5E				
10	Fr	0241	0507 1.5F	0746	1108 2.8E	1458	1828 3.1F	2121					
11	Sa		0004 2.7E	0359	0616 1.6F	0849	1204 3.0E	1601	1925 3.5F	2221			
12	Su		0059 2.9E	0457	0710 1.7F	0945	1254 3.1E	1652	2017 3.7F	2310			
13	Mo		0155 3.0E	0544	0802 1.8F	1034	1345 3.2E	1735	2100 3.7F	2354			
14	Tu		0249 3.1E	0627	0848 1.9F	1118	1438 3.2E	1814	2131 3.6F				
15	We	0033	0332 3.2E	0708	0925 2.1F	1202	1523 3.1E	1850	2156 3.5F				
16	Th	0109	0410 3.3E	0746	1000 2.2F	1247	1602 3.0E	1924	2222 3.3F				
17	Fr	0142	0444 3.3E	0821	1036 2.3F	1332	1637 2.9E	1956	2254 3.1F				
18	Sa	0212	0518 3.2E	0853	1115 2.3F	1415	1715 2.7E	2031	2331 2.9F				
19	Su	0241	0554 3.1E	0924	1159 2.3F	1458	1802 2.5E	2109					
20	Mo		0013 2.5F	0308	0633 2.9E	0957	1247 2.2F	1544	1900 2.2E	2153			
21	Tu		0100 2.1F	0336	0713 2.6E	1037	1336 2.0F	1644	1956 1.9E	2252			
22	We		0147 1.6F	0405	0751 2.3E	1129	1427 1.9F	1807	2100 1.5E				
23	Th	0021	0237 1.1F	0441	0835 2.1E	1235	1532 1.7F	1929	2227 1.4E				
24	Fr	0204	0340 0.6F	0539	0940 2.0E	1345	1715 1.9F	2044	2337 1.5E				
25	Sa	0334	0459 0.6F	0658	1102 2.1E	1453	1817 2.4F	2143					
26	Su		0026 1.8E	0429	0600 0.8F	0807	1149 2.5E	1546	1855 2.8F	2224			
27	Mo		0108 2.0E	0506	0648 1.2F	0909	1226 2.8E	1627	1932 3.1F	2257			
28	Tu		0148 2.4E	0536	0735 1.6F	1002	1305 3.1E	1700	2010 3.4F	2326			
29	We		0224 2.7E	0604	0822 2.1F	1050	1351 3.4E	1731	2049 3.7F	2355			
30	Th		0258 3.2E	0632	0907 2.6F	1137	1441 3.6E	1806	2127 3.9F				
31	Fr	0027	0329 3.6E	0702	0949 3.0F	1226	1528 3.8E	1845	2205 4.0F				

Current directions: Flood 153° T Ebb 331° T

FEBRUARY 2025

SNOW PASSAGE NARROWS CURRENTS

SNOW PASSAGE

Currents in Knots

Alaska Standard Time

Day	Slack	MAX Current		Slack	MAX Current		Slack	MAX Current		Slack	MAX Current		Slack
		Time H.M.	Vel Knots		Time H.M.	Vel Knots		Time H.M.	Vel Knots		Time H.M.	Vel Knots	
1 Sa	0103	0401	3.9E	0737	1031	3.3F	1316	1612	3.9E	1930	2245	3.9F	
2 Su	0142	0437	4.0E	0815	1115	3.3F	1407	1658	3.8E	2016	2329	3.5F	
3 Mo	0222	0518	3.9E	0855	1206	3.2F	1500	1752	3.4E	2106			
4 Tu		0018	3.1F	0303	0608	3.5E	0940	1301	2.9F	1559	1859	3.0E	2201
5 We		0111	2.5F	0347	0706	3.1E	1038	1359	2.5F	1716	2007	2.5E	2316
6 Th		0206	1.8F	0442	0808	2.7E	1202	1508	2.2F	1845	2125	2.0E	
7 Fr	0106	0309	1.1F	0601	0924	2.4E	1336	1733	2.4F	2009	2254	2.0E	
8 Sa	0250	0506	0.9F	0724	1057	2.4E	1456	1835	3.0F	2122			
9 Su		0001	2.3E	0405	0634	1.2F	0836	1159	2.7E	1557	1924	3.4F	2216
10 Mo		0053	2.6E	0454	0723	1.6F	0937	1248	3.0E	1642	2007	3.6F	2257
11 Tu		0142	3.0E	0531	0804	1.9F	1027	1335	3.1E	1720	2041	3.6F	2331
12 We		0226	3.2E	0605	0836	2.2F	1109	1421	3.2E	1752	2103	3.6F	
13 Th	0001	0304	3.5E	0636	0905	2.5F	1148	1502	3.3E	1822	2123	3.5F	
14 Fr	0029	0338	3.6E	0707	0936	2.7F	1227	1539	3.3E	1851	2150	3.5F	
15 Sa	0058	0408	3.6E	0736	1009	2.9F	1306	1612	3.2E	1924	2221	3.3F	
16 Su	0126	0435	3.5E	0805	1044	2.9F	1346	1644	3.0E	2000	2256	3.0F	
17 Mo	0154	0459	3.3E	0834	1124	2.8F	1427	1721	2.7E	2039	2336	2.6F	
18 Tu	0219	0526	3.0E	0905	1210	2.5F	1511	1810	2.2E	2120			
19 We		0022	2.0F	0241	0600	2.7E	0941	1302	2.2F	1607	1916	1.7E	2210
20 Th		0111	1.4F	0303	0646	2.3E	1028	1356	1.9F	1734	2025	1.2E	2344
21 Fr		0202	0.8F	0328	0738	2.0E	1140	1457	1.6F	1913	2200	1.0E	
22 Sa	0201	0303	0.3F	0403	0838	1.8E	1315	1723	1.7F	2032	2324	1.2E	
23 Su	0331	0429	0.2F	0555	1028	1.9E	1433	1812	2.2F	2123			
24 Mo		0010	1.6E	0412	0547	0.7F	0753	1135	2.3E	1528	1837	2.7F	2156
25 Tu		0043	2.1E	0440	0634	1.4F	0903	1216	2.8E	1608	1906	3.1F	2223
26 We		0114	2.7E	0505	0717	2.1F	0957	1255	3.3E	1640	1941	3.5F	2251
27 Th		0146	3.2E	0529	0801	2.8F	1043	1338	3.7E	1712	2020	3.8F	2321
28 Fr		0220	3.7E	0556	0845	3.3F	1127	1426	4.0E	1747	2100	4.0F	2355

Currents equal to or greater than **2.5** knots shown in **bold**.

MARCH 2025

SNOW PASSAGE NARROWS CURRENTS

Currents in Knots Alaska Daylight Saving Time Starts March 9 at 0200

		MAX Current		MAX Current		MAX Current		MAX Current					
Day	Slack	Time H.M.	Vel Knots	Slack	Time H.M.	Vel Knots	Slack	Time H.M.	Vel Knots	Slack	Time H.M.	Vel Knots	Slack
1	Sa		0256 4.1E	0626	0927 3.7F	1212	1512 4.2E	1827	2140 4.1F				
2	Su	0032	0333 4.3E	0702	1008 3.8F	1300	1556 4.2E	1911	2220 3.9F				
3	Mo	0112	0410 4.2E	0742	1051 3.7F	1350	1641 4.0E	1959	2303 3.5F				
4	Tu	0153	0449 4.0E	0825	1140 3.3F	1444	1733 3.4E	2049	2350 2.8F				
5	We	0233	0535 3.5E	0913	1238 2.8F	1545	1841 2.7E	2145					
6	Th		0045 2.0F	0313	0634 2.9E	1013	1341 2.4F	1706	1956 2.1E	2310			
7	Fr		0143 1.3F	0359	0746 2.4E	1152	1456 2.0F	1841	2115 1.7E				
8	Sa	0115	0247 0.7F	0530	0910 2.0E	1330	1730 2.3F	2005	2247 1.8E				
9	Su	0352	0645 0.7F	0814	1149 2.1E	1544	1924 2.8F	2209					
10	Mo		0052 2.2E	0455	0736 1.3F	0930	1250 2.5E	1640	2006 3.2F	2254			
11	Tu		0136 2.7E	0532	0815 1.8F	1029	1334 2.9E	1722	2041 3.3F	2327			
12	We		0213 3.1E	0602	0844 2.2F	1114	1414 3.1E	1755	2104 3.4F	2355			
13	Th		0250 3.4E	0630	0907 2.6F	1152	1454 3.3E	1824	2121 3.4F				
14	Fr	0021	0326 3.6E	0657	0934 2.9F	1227	1534 3.4E	1852	2146 3.4F				
15	Sa	0048	0359 3.7E	0723	1006 3.1F	1302	1611 3.5E	1922	2217 3.4F				
16	Su	0115	0428 3.7E	0749	1040 3.3F	1338	1646 3.4E	1957	2251 3.2F				
17	Mo	0141	0453 3.6E	0818	1116 3.2F	1418	1718 3.1E	2035	2327 2.9F				
18	Tu	0207	0515 3.4E	0849	1154 3.0F	1502	1752 2.7E	2115					
19	We		0005 2.3F	0231	0541 3.1E	0923	1239 2.7F	1549	1832 2.1E	2157			
20	Th		0049 1.7F	0255	0613 2.8E	1000	1332 2.3F	1644	1938 1.5E	2244			
21	Fr		0140 1.1F	0320	0655 2.4E	1046	1430 1.9F	1805	2101 1.0E				
22	Sa	0028	0237 0.6F	0350	0757 2.0E	1153	1529 1.6F	1941	2224 0.9E				
23	Su	0239	0338 0.3F	0435	0909 1.8E	1341	1644 1.6F	2048	2350 1.2E				
24	Mo	0347	0459 0.4F	0703	1051 1.8E	1459	1827 2.0F	2133					
25	Tu		0035 1.8E	0426	0626 1.1F	0848	1214 2.3E	1555	1901 2.5F	2207			
26	We		0107 2.4E	0456	0714 1.9F	0952	1259 2.9E	1638	1933 3.0F	2240			
27	Th		0136 3.1E	0524	0754 2.7F	1043	1338 3.5E	1715	2010 3.5F	2314			
28	Fr		0206 3.6E	0551	0836 3.4F	1129	1419 4.0E	1751	2050 3.8F	2349			
29	Sa		0242 4.0E	0620	0920 3.8F	1212	1506 4.2E	1829	2133 4.0F				
30	Su	0025	0323 4.3E	0654	1004 4.0F	1256	1555 4.3E	1911	2216 3.9F				
31	Mo	0104	0405 4.3E	0732	1048 4.0F	1345	1641 4.2E	1957	2259 3.6F				

Current directions: Flood 153° T Ebb 331° T

APRIL 2025

SNOW PASSAGE NARROWS CURRENTS

Currents in Knots
Alaska Daylight Saving Time

Day	Slack	MAX Current		Slack	MAX Current		Slack	MAX Current		Slack	MAX Current		Slack
		Time H.M.	Vel Knots		Time H.M.	Vel Knots		Time H.M.	Vel Knots		Time H.M.	Vel Knots	
1 Tu	0144	0446	4.1E	0815	1132	3.8F	1438	1728	3.7E	2048	2341	3.0F	
2 We	0225	0526	3.7E	0904	1221	3.3F	1536	1821	3.1E	2142			
3 Th		0028	2.3F	0306	0610	3.2E	0957	1320	2.7F	1640	1934	2.4E	2245
4 Fr		0124	1.6F	0347	0711	2.6E	1102	1428	2.2F	1759	2051	1.9E	
5 Sa	0026	0226	1.0F	0436	0838	2.1E	1242	1547	1.9F	1928	2202	1.7E	
6 Su	0209	0331	0.6F	0622	1000	1.9E	1410	1807	2.1F	2038	2322	1.8E	
7 Mo	0324	0630	0.8F	0805	1127	1.9E	1516	1859	2.4F	2131			
8 Tu		0024	2.3E	0417	0716	1.4F	0916	1228	2.3E	1609	1935	2.7F	2211
9 We		0103	2.8E	0453	0748	2.0F	1010	1310	2.7E	1650	2000	2.8F	2244
10 Th		0137	3.2E	0523	0809	2.4F	1052	1347	3.0E	1724	2014	2.9F	2312
11 Fr		0209	3.4E	0550	0828	2.8F	1128	1424	3.3E	1755	2036	3.0F	2340
12 Sa		0242	3.6E	0616	0858	3.1F	1203	1503	3.4E	1826	2108	3.1F	
13 Su	0007	0315	3.6E	0641	0934	3.4F	1238	1544	3.4E	1900	2145	3.0F	
14 Mo	0034	0346	3.5E	0707	1012	3.4F	1316	1623	3.2E	1937	2224	2.8F	
15 Tu	0059	0413	3.4E	0737	1051	3.4F	1359	1659	2.9E	2019	2302	2.4F	
16 We	0124	0439	3.3E	0811	1131	3.1F	1446	1733	2.5E	2103	2341	1.9F	
17 Th	0150	0509	3.1E	0850	1215	2.8F	1536	1811	1.9E	2147			
18 Fr		0024	1.4F	0219	0543	2.8E	0932	1307	2.4F	1628	1909	1.5E	2238
19 Sa		0118	1.0F	0255	0627	2.5E	1019	1405	2.1F	1728	2035	1.2E	
20 Su	0007	0218	0.7F	0343	0733	2.1E	1118	1500	1.8F	1838	2134	1.3E	
21 Mo	0143	0318	0.7F	0455	0853	1.9E	1246	1558	1.7F	1939	2239	1.5E	
22 Tu	0239	0427	0.9F	0709	1017	1.9E	1408	1708	1.9F	2028	2339	2.1E	
23 We	0323	0549	1.6F	0832	1141	2.4E	1509	1812	2.3F	2112			
24 Th		0022	2.7E	0403	0645	2.4F	0932	1234	3.0E	1601	1858	2.9F	2155
25 Fr		0058	3.4E	0439	0729	3.1F	1024	1317	3.6E	1648	1939	3.3F	2237
26 Sa		0133	3.8E	0515	0811	3.7F	1111	1400	4.0E	1732	2022	3.5F	2318
27 Su		0211	4.1E	0551	0857	4.0F	1157	1448	4.2E	1816	2108	3.5F	2358
28 Mo		0254	4.1E	0629	0946	4.1F	1245	1541	4.1E	1902	2155	3.3F	
29 Tu	0038	0341	4.0E	0712	1033	4.0F	1336	1632	3.8E	1953	2241	3.0F	
30 We	0119	0427	3.8E	0800	1119	3.7F	1433	1723	3.3E	2050	2325	2.5F	

Current directions: Flood 153° T Ebb 331° T

MAY 2025

SNOW PASSAGE NARROWS CURRENTS

Currents in Knots

Alaska Daylight Saving Time

Day	Slack	MAX Current		Slack	MAX Current		Slack	MAX Current		Slack	MAX Current		Slack
		Time H.M.	Vel Knots		Time H.M.	Vel Knots		Time H.M.	Vel Knots		Time H.M.	Vel Knots	
1 Th	0202	0511	3.4E	0854	1208	3.2F	1533	1819	2.8E	2151			
2 Fr		0012	1.9F	0248	0557	2.9E	0951	1306	2.7F	1634	1930	2.3E	2258
3 Sa		0108	1.3F	0338	0702	2.4E	1053	1412	2.3F	1739	2038	2.0E	
4 Su	0019	0212	1.0F	0440	0831	2.0E	1212	1512	2.0F	1847	2136	2.0E	
5 Mo	0135	0313	0.9F	0614	0938	1.8E	1329	1635	1.7F	1946	2235	2.0E	
6 Tu	0233	0546	0.9F	0743	1048	1.8E	1430	1814	1.8F	2033	2334	2.3E	
7 We	0321	0640	1.5F	0848	1152	2.1E	1523	1850	2.0F	2113			
8 Th		0020	2.7E	0401	0710	2.0F	0940	1239	2.5E	1610	1907	2.2F	2151
9 Fr		0057	3.0E	0437	0729	2.5F	1024	1318	2.9E	1652	1926	2.4F	2226
10 Sa		0130	3.2E	0509	0753	2.9F	1103	1356	3.1E	1730	1957	2.5F	2258
11 Su		0201	3.3E	0538	0827	3.2F	1142	1437	3.2E	1808	2035	2.5F	2328
12 Mo		0231	3.3E	0606	0907	3.4F	1221	1523	3.1E	1848	2117	2.4F	2355
13 Tu		0302	3.3E	0636	0950	3.4F	1303	1608	2.9E	1930	2200	2.2F	
14 We	0022	0336	3.2E	0708	1032	3.4F	1348	1649	2.6E	2016	2242	1.9F	
15 Th	0049	0411	3.1E	0746	1114	3.2F	1435	1724	2.3E	2103	2323	1.6F	
16 Fr	0122	0447	3.0E	0827	1156	3.0F	1521	1759	2.0E	2148			
17 Sa		0008	1.4F	0204	0526	2.9E	0911	1243	2.6F	1603	1843	1.8E	2231
18 Su		0100	1.2F	0256	0613	2.6E	0957	1336	2.4F	1643	1947	1.8E	2321
19 Mo		0159	1.3F	0357	0718	2.3E	1049	1427	2.2F	1729	2041	2.0E	
20 Tu	0025	0256	1.4F	0515	0835	2.2E	1154	1518	2.1F	1825	2130	2.2E	
21 We	0126	0354	1.7F	0651	0945	2.2E	1312	1614	2.1F	1924	2227	2.5E	
22 Th	0219	0503	2.0F	0806	1100	2.5E	1422	1721	2.2F	2020	2330	2.9E	
23 Fr	0309	0613	2.6F	0908	1206	3.0E	1526	1822	2.6F	2112			
24 Sa		0022	3.4E	0358	0705	3.2F	1004	1257	3.5E	1627	1912	2.9F	2203
25 Su		0105	3.7E	0447	0753	3.7F	1058	1345	3.8E	1722	2000	3.0F	2251
26 Mo		0147	3.9E	0532	0843	3.9F	1149	1436	3.8E	1813	2049	2.9F	2336
27 Tu		0233	3.8E	0618	0936	4.0F	1240	1534	3.6E	1905	2140	2.7F	
28 We	0019	0326	3.7E	0705	1026	3.9F	1334	1630	3.4E	2001	2228	2.4F	
29 Th	0103	0419	3.5E	0756	1112	3.6F	1431	1721	3.1E	2059	2314	2.1F	
30 Fr	0150	0506	3.2E	0850	1157	3.3F	1525	1814	2.8E	2155			
31 Sa		0000	1.8F	0243	0554	2.8E	0942	1246	2.8F	1615	1913	2.5E	2248

Current directions: Flood 153° T Ebb 331° T

© Pacific Publishers, LLC

JUNE 2025

SNOW PASSAGE NARROWS CURRENTS

SNOW PASSAGE

Currents in Knots

Alaska Daylight Saving Time

Day	Slack	MAX Current		Slack	MAX Current		Slack	MAX Current		Slack	MAX Current		Slack
		Time H.M.	Vel Knots		Time H.M.	Vel Knots		Time H.M.	Vel Knots		Time H.M.	Vel Knots	
1 Su		0052	1.5F	0338	0655	2.4E	1030	1337	2.4F	1701	2010	2.4E	2343
2 Mo		0150	1.4F	0437	0807	2.1E	1121	1424	2.1F	1746	2058	2.4E	
3 Tu	0039	0243	1.3F	0546	0905	1.9E	1222	1506	1.8F	1834	2143	2.4E	
4 We	0131	0334	1.4F	0702	1000	1.8E	1326	1551	1.6F	1922	2233	2.4E	
5 Th	0219	0434	1.5F	0807	1104	1.9E	1426	1649	1.5F	2008	2328	2.5E	
6 Fr	0304	0605	1.8F	0903	1204	2.2E	1526	1756	1.6F	2053			
7 Sa		0016	2.7E	0347	0650	2.3F	0955	1252	2.5E	1624	1845	1.8F	2135
8 Su		0054	2.9E	0429	0725	2.7F	1044	1335	2.7E	1716	1926	1.9F	2214
9 Mo		0127	3.0E	0507	0805	3.1F	1129	1420	2.7E	1803	2008	1.9F	2250
10 Tu		0157	3.0E	0542	0848	3.3F	1212	1510	2.7E	1847	2054	1.8F	2322
11 We		0229	3.1E	0617	0934	3.4F	1255	1600	2.6E	1931	2141	1.7F	2355
12 Th		0308	3.1E	0652	1017	3.4F	1337	1641	2.5E	2016	2226	1.7F	
13 Fr	0031	0352	3.1E	0729	1057	3.4F	1417	1713	2.4E	2056	2308	1.8F	
14 Sa	0115	0434	3.1E	0809	1136	3.2F	1454	1741	2.5E	2131	2352	1.8F	
15 Su	0207	0516	3.0E	0851	1217	3.0F	1527	1812	2.5E	2203			
16 Mo		0041	1.9F	0304	0603	2.9E	0935	1303	2.8F	1601	1855	2.7E	2239
17 Tu		0135	2.0F	0402	0702	2.7E	1021	1352	2.6F	1638	1948	2.8E	2323
18 We		0228	2.2F	0505	0811	2.6E	1116	1442	2.5F	1725	2041	2.9E	
19 Th	0019	0322	2.3F	0621	0915	2.6E	1225	1534	2.3F	1826	2135	2.9E	
20 Fr	0122	0423	2.3F	0737	1023	2.6E	1342	1636	2.1F	1932	2238	3.0E	
21 Sa	0225	0540	2.6F	0846	1140	2.8E	1500	1748	2.1F	2035	2349	3.1E	
22 Su	0329	0651	3.0F	0951	1242	3.1E	1618	1852	2.2F	2135			
23 Mo		0045	3.4E	0433	0747	3.5F	1053	1336	3.3E	1724	1945	2.3F	2231
24 Tu		0134	3.5E	0528	0842	3.8F	1148	1433	3.3E	1820	2038	2.2F	2321
25 We		0225	3.5E	0617	0938	3.9F	1240	1533	3.3E	1912	2133	2.2F	
26 Th	0008	0322	3.5E	0705	1025	3.9F	1331	1627	3.3E	2004	2222	2.1F	
27 Fr	0055	0416	3.4E	0752	1104	3.7F	1419	1713	3.2E	2053	2304	2.1F	
28 Sa	0145	0502	3.2E	0838	1139	3.4F	1502	1756	3.1E	2137	2345	2.0F	
29 Su	0236	0545	2.9E	0919	1214	3.0F	1540	1839	3.0E	2216			
30 Mo		0028	1.9F	0327	0631	2.6E	0956	1253	2.7F	1612	1925	2.8E	2254

Current directions: Flood 153° T Ebb 331° T

JULY 2025

SNOW PASSAGE NARROWS CURRENTS

Currents in Knots

Alaska Daylight Saving Time

		MAX Current				MAX Current				MAX Current				MAX Current		
Day	Slack	Time H.M.	Vel Knots	Slack	Time H.M.	Vel Knots	Slack	Time H.M.	Vel Knots	Slack	Time H.M.	Vel Knots	Slack	Time H.M.	Vel Knots	Slack
1	Tu	0116	1.9F	0415	0727	2.3E	1032	1335	2.3F	1643	2010	2.7E	2333			
2	We	0205	1.9F	0506	0823	2.1E	1114	1418	2.0F	1716	2050	2.6E				
3	Th	0018	0251	1.8F	0608	0914	1.9E	1212	1502	1.7F	1756	2131	2.4E			
4	Fr	0110	0341	1.7F	0720	1013	1.7E	1328	1551	1.4F	1849	2220	2.2E			
5	Sa	0204	0444	1.7F	0829	1127	1.8E	1449	1654	1.1F	1946	2326	2.2E			
6	Su	0300	0614	2.0F	0935	1231	2.0E	1610	1807	1.0F	2040					
7	Mo		0021	2.4E	0356	0711	2.5F	1034	1322	2.2E	1715	1903	1.1F	2130		
8	Tu		0101	2.6E	0447	0754	2.9F	1124	1411	2.3E	1805	1950	1.3F	2217		
9	We		0136	2.8E	0529	0837	3.2F	1206	1501	2.4E	1846	2037	1.4F	2301		
10	Th		0211	2.9E	0606	0919	3.4F	1242	1547	2.5E	1923	2125	1.7F	2344		
11	Fr		0253	3.0E	0640	0959	3.5F	1315	1622	2.7E	1957	2210	2.0F			
12	Sa	0028	0341	3.2E	0714	1036	3.6F	1347	1649	2.9E	2027	2252	2.3F			
13	Su	0115	0424	3.3E	0750	1112	3.5F	1417	1713	3.1E	2055	2333	2.5F			
14	Mo	0206	0506	3.4E	0829	1149	3.5F	1449	1741	3.4E	2125					
15	Tu		0017	2.7F	0257	0549	3.3E	0911	1231	3.3F	1523	1818	3.5E	2200		
16	We		0105	2.8F	0349	0640	3.2E	0956	1318	3.0F	1601	1905	3.5E	2240		
17	Th		0158	2.7F	0444	0742	3.0E	1047	1409	2.7F	1644	2000	3.3E	2330		
18	Fr		0252	2.6F	0551	0847	2.7E	1149	1501	2.3F	1737	2057	3.1E			
19	Sa	0036	0351	2.4F	0713	0956	2.4E	1313	1600	1.8F	1848	2200	2.8E			
20	Su	0156	0516	2.4F	0833	1122	2.4E	1452	1718	1.5F	2004	2325	2.7E			
21	Mo	0318	0656	2.8F	0948	1236	2.6E	1625	1843	1.5F	2115					
22	Tu		0036	3.0E	0431	0757	3.4F	1054	1334	2.8E	1732	1945	1.7F	2219		
23	We		0131	3.2E	0528	0851	3.7F	1148	1430	3.0E	1823	2042	1.9F	2314		
24	Th		0223	3.3E	0615	0940	3.9F	1234	1526	3.2E	1908	2133	2.1F			
25	Fr	0003	0318	3.4E	0657	1017	3.9F	1314	1613	3.4E	1949	2214	2.3F			
26	Sa	0049	0407	3.4E	0737	1045	3.7F	1351	1652	3.5E	2027	2249	2.5F			
27	Su	0134	0448	3.3E	0813	1111	3.5F	1425	1726	3.5E	2102	2322	2.5F			
28	Mo	0219	0525	3.1E	0846	1139	3.2F	1455	1759	3.4E	2133	2358	2.5F			
29	Tu	0302	0601	2.9E	0918	1212	2.9F	1523	1831	3.2E	2203					
30	We		0039	2.4F	0343	0641	2.6E	0951	1251	2.6F	1548	1905	3.0E	2234		
31	Th		0124	2.3F	0425	0733	2.2E	1030	1335	2.2F	1613	1945	2.7E	2310		

Current directions: Flood 153° T Ebb 331° T

AUGUST 2025

SNOW PASSAGE NARROWS CURRENTS

SNOW PASSAGE
Currents in Knots
Alaska Daylight Saving Time

Day	Slack	MAX Current		Slack	MAX Current		Slack	MAX Current		Slack	MAX Current		Slack
		Time H.M.	Vel Knots		Time H.M.	Vel Knots		Time H.M.	Vel Knots		Time H.M.	Vel Knots	
1	Fr		0212 2.1F	0517	0831 1.9E	1119	1422 1.7F	1639	2027 2.4E	2358			
2	Sa		0303 1.9F	0635	0932 1.6E	1238	1511 1.2F	1710	2112 2.1E				
3	Su	0105	0401 1.7F	0804	1056 1.3E	1433	1610 0.7F	1758	2212 1.9E				
4	Mo	0221	0541 1.8F	0925	1219 1.5E	1615	1732 0.4F	1934	2350 2.0E				
5	Tu	0334	0717 2.3F	1030	1316 1.8E	1719	1848 0.7F	2055					
6	We		0045 2.3E	0434	0751 2.8F	1115	1400 2.1E	1758	1938 1.1F	2200			
7	Th		0124 2.6E	0518	0823 3.1F	1148	1441 2.4E	1829	2022 1.5F	2253			
8	Fr		0201 2.9E	0553	0857 3.4F	1216	1516 2.7E	1856	2107 2.0F	2339			
9	Sa		0241 3.2E	0623	0933 3.6F	1241	1546 3.0E	1920	2150 2.5F				
10	Su	0023	0326 3.4E	0653	1009 3.7F	1308	1612 3.4E	1945	2230 3.0F				
11	Mo	0107	0409 3.7E	0727	1045 3.8F	1339	1639 3.8E	2013	2310 3.3F				
12	Tu	0153	0450 3.8E	0805	1122 3.8F	1413	1710 4.0E	2046	2351 3.4F				
13	We	0240	0531 3.8E	0848	1202 3.6F	1450	1747 4.0E	2124					
14	Th		0036 3.3F	0330	0618 3.5E	0934	1247 3.2F	1530	1830 3.8E	2206			
15	Fr		0129 3.0F	0423	0717 3.1E	1024	1339 2.6F	1611	1924 3.4E	2256			
16	Sa		0227 2.7F	0531	0827 2.6E	1126	1435 2.0F	1659	2027 2.9E				
17	Su	0006	0329 2.3F	0700	0941 2.1E	1305	1535 1.4F	1808	2136 2.5E				
18	Mo	0147	0516 2.2F	0830	1113 1.9E	1504	1658 0.9F	1944	2314 2.4E				
19	Tu	0318	0706 2.8F	0949	1233 2.3E	1633	1904 1.2F	2106					
20	We		0034 2.7E	0428	0758 3.4F	1050	1330 2.7E	1730	2001 1.6F	2215			
21	Th		0127 3.0E	0521	0844 3.7F	1136	1419 3.0E	1811	2046 2.1F	2309			
22	Fr		0215 3.3E	0603	0923 3.8F	1213	1504 3.3E	1846	2124 2.4F	2355			
23	Sa		0302 3.4E	0639	0952 3.7F	1244	1545 3.5E	1918	2155 2.7F				
24	Su	0036	0346 3.4E	0711	1013 3.6F	1313	1620 3.6E	1948	2223 2.9F				
25	Mo	0114	0425 3.4E	0741	1037 3.4F	1341	1650 3.7E	2017	2254 3.0F				
26	Tu	0153	0458 3.3E	0811	1105 3.3F	1408	1717 3.6E	2045	2327 3.0F				
27	We	0231	0530 3.1E	0843	1138 3.0F	1434	1741 3.4E	2114					
28	Th		0004 2.8F	0310	0604 2.8E	0920	1215 2.6F	1459	1807 3.1E	2145			
29	Fr		0047 2.6F	0353	0647 2.3E	1000	1258 2.1F	1523	1839 2.8E	2220			
30	Sa		0138 2.2F	0444	0752 1.8E	1048	1347 1.5F	1547	1922 2.4E	2304			
31	Su		0233 1.9F	0602	0906 1.3E	1210	1441 0.8F	1612	2018 2.0E				

Current directions: Flood 153° T Ebb 331° T

SEPTEMBER 2025

SNOW PASSAGE NARROWS CURRENTS

Currents in Knots

Alaska Daylight Saving Time

Day	Slack	MAX Current		Slack	MAX Current		Slack	MAX Current		Slack	MAX Current		Slack
		Time H.M.	Vel Knots		Time H.M.	Vel Knots		Time H.M.	Vel Knots		Time H.M.	Vel Knots	
1 Mo	0011	0332	1.7F	0747	1033	1.1E	1435	1540	0.3F	1643	2121	1.7E	
2 Tu	0151	0457	1.6F	0912	1209	1.2E	1616	1701	0.1F	1808	2318	1.7E	
3 We	0313	0708	2.1F	1010	1302	1.7E	1702	1839	0.6F	2041			
4 Th		0029	2.1E	0414	0732	2.6F	1046	1336	2.1E	1730	1924	1.3F	2150
5 Fr		0110	2.6E	0457	0754	3.0F	1112	1404	2.6E	1754	2003	2.0F	2243
6 Sa		0146	3.0E	0531	0824	3.3F	1136	1431	3.0E	1816	2042	2.6F	2328
7 Su		0222	3.4E	0600	0859	3.5F	1202	1459	3.5E	1838	2124	3.2F	
8 Mo	0009	0304	3.8E	0629	0938	3.8F	1231	1530	3.9E	1903	2205	3.6F	
9 Tu	0050	0348	4.0E	0704	1017	3.9F	1304	1605	4.2E	1934	2245	3.8F	
10 We	0134	0431	4.1E	0743	1056	3.8F	1341	1642	4.3E	2011	2327	3.8F	
11 Th	0222	0513	4.0E	0828	1137	3.5F	1421	1720	4.2E	2053			
12 Fr		0012	3.5F	0313	0600	3.6E	0917	1222	3.0F	1502	1803	3.8E	2140
13 Sa		0105	3.0F	0411	0659	2.9E	1011	1315	2.3F	1545	1855	3.2E	2235
14 Su		0209	2.6F	0523	0818	2.3E	1120	1415	1.6F	1631	2006	2.6E	2353
15 Mo		0317	2.2F	0656	0937	1.9E	1324	1518	1.0F	1743	2128	2.2E	
16 Tu	0146	0544	2.1F	0825	1106	1.8E	1508	1650	0.7F	1938	2309	2.2E	
17 We	0309	0656	2.7F	0936	1224	2.2E	1622	1910	1.3F	2102			
18 Th		0026	2.5E	0414	0742	3.2F	1029	1314	2.7E	1708	1954	1.9F	2207
19 Fr		0115	2.9E	0503	0821	3.4F	1107	1353	3.1E	1743	2029	2.4F	2258
20 Sa		0157	3.2E	0542	0851	3.4F	1138	1429	3.4E	1812	2057	2.7F	2339
21 Su		0237	3.4E	0614	0911	3.3F	1205	1505	3.6E	1839	2122	3.0F	
22 Mo	0015	0317	3.4E	0642	0932	3.3F	1231	1539	3.7E	1905	2151	3.2F	
23 Tu	0049	0356	3.5E	0710	1001	3.2F	1257	1610	3.7E	1931	2224	3.2F	
24 We	0124	0431	3.4E	0741	1034	3.1F	1323	1637	3.6E	1959	2258	3.2F	
25 Th	0203	0505	3.1E	0817	1109	2.8F	1349	1701	3.4E	2030	2336	3.1F	
26 Fr	0245	0539	2.8E	0858	1146	2.4F	1415	1727	3.1E	2105			
27 Sa		0018	2.8F	0333	0619	2.2E	0944	1229	1.8F	1441	1758	2.8E	2144
28 Su		0110	2.4F	0427	0726	1.6E	1037	1320	1.1F	1507	1838	2.4E	2229
29 Mo		0208	2.0F	0541	0852	1.2E	1220	1419	0.6F	1538	1938	2.0E	2332
30 Tu		0308	1.8F	0716	1006	1.1E	1418	1519	0.3F	1620	2054	1.7E	

Current directions: Flood 153° T Ebb 331° T

© Pacific Publishers, LLC

OCTOBER 2025

SNOW PASSAGE NARROWS CURRENTS

SNOW PASSAGE

Currents in Knots

Alaska Daylight Saving Time

Day	Slack	MAX Current		Slack	MAX Current		Slack	MAX Current		Slack	MAX Current		Slack
		Time H.M.	Vel Knots		Time H.M.	Vel Knots		Time H.M.	Vel Knots		Time H.M.	Vel Knots	
1	We	0116	0414 1.6F	0828	1131 1.2E	1529	1632 0.3F	1830	2234 1.6E				
2	Th	0239	0610 1.8F	0916	1224 1.7E	1611	1809 0.9F	2030					
3	Fr		0002 2.1E	0339	0646 2.2F	0950	1255 2.2E	1642	1859 1.7F	2135			
4	Sa		0046 2.6E	0424	0715 2.7F	1020	1320 2.8E	1708	1936 2.5F	2225			
5	Su		0122 3.2E	0500	0748 3.1F	1051	1346 3.4E	1732	2014 3.2F	2309			
6	Mo		0159 3.6E	0532	0825 3.5F	1123	1415 3.8E	1757	2056 3.6F	2351			
7	Tu		0240 4.0E	0606	0907 3.7F	1157	1451 4.1E	1827	2140 3.9F				
8	We	0033	0326 4.1E	0644	0951 3.7F	1234	1534 4.3E	1903	2224 4.0F				
9	Th	0118	0414 4.1E	0728	1034 3.6F	1313	1617 4.2E	1944	2308 3.9F				
10	Fr	0209	0501 3.8E	0817	1117 3.2F	1356	1700 4.0E	2032	2355 3.5F				
11	Sa	0306	0551 3.3E	0913	1203 2.6F	1440	1744 3.5E	2126					
12	Su		0050 3.0F	0408	0656 2.7E	1015	1258 1.9F	1526	1838 2.9E	2227			
13	Mo		0157 2.6F	0520	0818 2.2E	1140	1402 1.3F	1620	2002 2.4E	2351			
14	Tu		0308 2.2F	0644	0930 1.9E	1327	1507 0.9F	1746	2126 2.1E				
15	We	0131	0516 2.1F	0801	1043 2.0E	1445	1744 0.8F	1933	2250 2.0E				
16	Th	0245	0630 2.4F	0900	1154 2.3E	1544	1851 1.5F	2050					
17	Fr		0004 2.3E	0345	0714 2.6F	0946	1241 2.7E	1628	1930 2.0F	2150			
18	Sa		0052 2.7E	0434	0746 2.7F	1023	1317 3.1E	1703	1959 2.5F	2237			
19	Su		0131 3.0E	0512	0805 2.8F	1054	1350 3.3E	1733	2019 2.8F	2315			
20	Mo		0207 3.2E	0544	0822 2.8F	1123	1422 3.5E	1800	2045 3.1F	2350			
21	Tu		0246 3.3E	0614	0851 2.9F	1150	1455 3.5E	1825	2118 3.3F				
22	We	0025	0327 3.3E	0646	0927 2.8F	1217	1527 3.5E	1852	2156 3.4F				
23	Th	0102	0408 3.2E	0722	1005 2.7F	1243	1558 3.4E	1921	2235 3.3F				
24	Fr	0144	0448 3.0E	0804	1045 2.4F	1310	1627 3.2E	1956	2315 3.2F				
25	Sa	0231	0526 2.6E	0853	1125 2.0F	1337	1658 3.0E	2036	2358 2.9F				
26	Su	0323	0608 2.1E	0946	1209 1.5F	1408	1731 2.8E	2119					
27	Mo		0048 2.6F	0415	0714 1.7E	1044	1301 1.0F	1445	1813 2.4E	2206			
28	Tu		0144 2.2F	0511	0830 1.4E	1206	1401 0.8F	1531	1913 2.0E	2302			
29	We		0240 2.0F	0615	0924 1.4E	1325	1459 0.7F	1637	2035 1.8E				
30	Th	0021	0333 1.8F	0715	1018 1.5E	1419	1601 0.9F	1840	2153 1.8E				
31	Fr	0145	0433 1.7F	0802	1114 1.9E	1501	1715 1.4F	2008	2316 2.1E				

Current directions: Flood 153° T Ebb 331° T

NOVEMBER 2025

SNOW PASSAGE NARROWS CURRENTS

Currents in Knots Alaska Daylight Saving Time Ends Nov 2 at 0200

Day	Slack	MAX Current		Slack	MAX Current		Slack	MAX Current		Slack	MAX Current		Slack
		Time H.M.	Vel Knots		Time H.M.	Vel Knots		Time H.M.	Vel Knots		Time H.M.	Vel Knots	
1	Sa	0246	0540 2.0F	0844	1159 2.4E	1539	1821 2.1F	2109					
2	Su		0013 2.6E	0237	0531 2.4F	0824	1134 3.0E	1514	1806 2.8F	2101			
3	Mo	0324	0613 2.9F	0906	1207 3.5E	1549	1847 3.4F	2149					
4	Tu		0036 3.7E	0407	0655 3.2F	0947	1242 3.9E	1624	1931 3.8F	2234			
5	We		0120 3.9E	0449	0740 3.3F	1029	1322 4.1E	1702	2019 4.0F	2320			
6	Th		0211 3.9E	0534	0829 3.3F	1110	1409 4.1E	1743	2108 4.0F				
7	Fr	0010	0305 3.8E	0624	0917 3.0F	1152	1459 3.9E	1830	2156 3.9F				
8	Sa	0105	0358 3.5E	0722	1004 2.7F	1238	1547 3.7E	1924	2245 3.5F				
9	Su	0205	0452 3.1E	0825	1051 2.2F	1327	1635 3.3E	2023	2339 3.1F				
10	Mo	0306	0557 2.6E	0930	1146 1.7F	1422	1734 2.8E	2124					
11	Tu		0043 2.7F	0407	0709 2.4E	1043	1250 1.3F	1524	1900 2.3E	2235			
12	We		0145 2.3F	0511	0809 2.2E	1158	1352 1.2F	1645	2011 2.1E	2355			
13	Th		0242 2.0F	0613	0904 2.2E	1300	1457 1.2F	1814	2117 2.0E				
14	Fr	0104	0435 1.8F	0704	1002 2.3E	1351	1714 1.5F	1924	2225 2.1E				
15	Sa	0202	0530 1.8F	0748	1055 2.6E	1436	1757 2.0F	2021	2319 2.4E				
16	Su	0253	0557 1.9F	0828	1136 2.9E	1516	1823 2.4F	2108					
17	Mo		0001 2.7E	0337	0614 2.1F	0904	1211 3.1E	1551	1843 2.7F	2150			
18	Tu		0040 2.9E	0417	0641 2.3F	0939	1243 3.2E	1623	1913 3.0F	2229			
19	We		0120 3.0E	0455	0716 2.3F	1011	1315 3.3E	1653	1951 3.2F	2308			
20	Th		0206 3.0E	0534	0758 2.3F	1041	1348 3.2E	1723	2034 3.4F	2349			
21	Fr		0255 2.9E	0618	0842 2.1F	1110	1424 3.2E	1756	2117 3.4F				
22	Sa	0035	0340 2.7E	0708	0926 1.9F	1140	1502 3.1E	1834	2159 3.3F				
23	Su	0123	0422 2.5E	0800	1009 1.7F	1214	1539 3.0E	1916	2241 3.1F				
24	Mo	0210	0502 2.2E	0849	1054 1.5F	1255	1616 2.8E	2001	2326 2.9F				
25	Tu	0252	0546 2.0E	0933	1143 1.3F	1346	1700 2.5E	2046					
26	We		0015 2.5F	0329	0639 1.9E	1016	1240 1.3F	1443	1757 2.3E	2132			
27	Th		0106 2.3F	0406	0724 2.0E	1103	1334 1.4F	1550	1911 2.1E	2228			
28	Fr		0153 2.1F	0449	0803 2.1E	1155	1427 1.6F	1716	2016 2.1E	2336			
29	Sa		0243 1.9F	0542	0848 2.4E	1245	1527 1.9F	1835	2123 2.2E				
30	Su	0045	0341 1.9F	0638	0945 2.7E	1333	1637 2.3F	1939	2234 2.6E				

Current directions: Flood 153° T Ebb 331° T

DECEMBER 2025

SNOW PASSAGE NARROWS CURRENTS

Currents in Knots
Alaska Standard Time

		MAX Current		MAX Current		MAX Current		MAX Current					
Day	Slack	Time H.M.	Vel Knots	Slack	Time H.M.	Vel Knots	Slack	Time H.M.	Vel Knots	Slack	Time H.M.	Vel Knots	Slack
1	Mo	0149	0446 2.1F	0733	1046 3.1E	1423	1737 2.9F	2037	2330 3.0E				
2	Tu	0251	0542 2.5F	0826	1135 3.5E	1514	1827 3.4F	2132					
3	We		0018 3.4E	0351	0631 2.7F	0918	1218 3.8E	1604	1916 3.7F	2224			
4	Th		0108 3.6E	0445	0721 2.8F	1007	1303 3.9E	1651	2009 3.9F	2316			
5	Fr		0205 3.6E	0538	0814 2.7F	1054	1355 3.8E	1738	2102 4.0F				
6	Sa	0009	0305 3.5E	0634	0907 2.5F	1140	1453 3.7E	1829	2151 3.9F				
7	Su	0104	0359 3.4E	0734	0955 2.3F	1230	1546 3.5E	1924	2237 3.7F				
8	Mo	0200	0450 3.1E	0831	1042 2.1F	1325	1635 3.2E	2019	2324 3.3F				
9	Tu	0250	0545 2.9E	0924	1133 1.8F	1422	1731 2.8E	2110					
10	We		0015 2.8F	0337	0642 2.7E	1014	1229 1.7F	1520	1841 2.4E	2201			
11	Th		0104 2.4F	0421	0733 2.6E	1107	1324 1.6F	1623	1942 2.1E	2258			
12	Fr		0146 2.0F	0505	0818 2.5E	1200	1413 1.6F	1736	2036 1.9E				
13	Sa	0001	0228 1.6F	0552	0903 2.4E	1250	1506 1.6F	1844	2135 1.9E				
14	Su	0103	0318 1.4F	0639	0957 2.4E	1338	1631 1.7F	1944	2239 1.9E				
15	Mo	0203	0422 1.3F	0726	1051 2.5E	1425	1743 2.1F	2038	2333 2.2E				
16	Tu	0304	0523 1.4F	0811	1135 2.7E	1511	1816 2.5F	2129					
17	We		0018 2.5E	0400	0609 1.6F	0854	1212 2.8E	1553	1852 2.9F	2216			
18	Th		0104 2.6E	0449	0651 1.7F	0935	1246 3.0E	1631	1934 3.2F	2300			
19	Fr		0155 2.7E	0536	0737 1.7F	1012	1321 3.0E	1707	2019 3.4F	2343			
20	Sa		0248 2.7E	0622	0826 1.7F	1048	1402 3.0E	1743	2103 3.5F				
21	Su	0026	0334 2.7E	0708	0912 1.7F	1125	1447 3.0E	1821	2143 3.5F				
22	Mo	0106	0410 2.6E	0751	0955 1.8F	1207	1528 3.0E	1901	2221 3.4F				
23	Tu	0143	0440 2.6E	0826	1037 1.9F	1256	1606 3.0E	1941	2300 3.2F				
24	We	0214	0504 2.6E	0855	1122 2.0F	1349	1648 2.9E	2021	2342 2.9F				
25	Th	0242	0534 2.7E	0923	1212 2.1F	1442	1737 2.7E	2101					
26	Fr		0027 2.6F	0312	0616 2.8E	0956	1303 2.2F	1537	1839 2.5E	2147			
27	Sa		0115 2.4F	0348	0705 2.9E	1040	1354 2.2F	1643	1941 2.4E	2243			
28	Su		0203 2.2F	0435	0756 2.9E	1137	1448 2.3F	1759	2042 2.4E	2354			
29	Mo		0257 2.0F	0539	0851 2.9E	1241	1556 2.3F	1912	2157 2.4E				
30	Tu	0112	0405 1.8F	0649	1001 2.9E	1348	1716 2.7F	2020	2311 2.7E				
31	We	0235	0517 1.9F	0755	1111 3.2E	1457	1820 3.2F	2126					

Current directions: Flood 153° T Ebb 331° T

JANUARY 2025

WRANGELL NARROWS CURRENTS

Currents in Knots

Alaska Standard Time

Day	Slack	MAX Current		Slack	MAX Current		Slack	MAX Current		Slack	MAX Current		Slack
		Time H.M.	Vel Knots		Time H.M.	Vel Knots		Time H.M.	Vel Knots		Time H.M.	Vel Knots	
1 We	0220	0520	1.9E	0806	1124	3.1F	1406	1711	2.8E	2030	2358	3.9F	
2 Th	0300	0555	2.0E	0844	1205	3.1F	1449	1734	2.8E	2107			
3 Fr		0038	3.9F	0341	0629	2.0E	0926	1249	3.1F	1535	1807	2.8E	2146
4 Sa		0120	3.7F	0425	0702	2.1E	1012	1335	3.0F	1624	1848	2.5E	2228
5 Su		0205	3.5F	0512	0741	2.0E	1104	1427	2.8F	1719	1935	2.2E	2315
6 Mo		0257	3.2F	0602	0838	1.9E	1205	1529	2.6F	1821	2029	1.8E	
7 Tu	0008	0357	2.9F	0656	1005	1.9E	1318	1641	2.5F	1929	2229	1.4E	
8 We	0116	0503	2.7F	0753	1121	1.9E	1439	1754	2.7F	2044	2357	1.2E	
9 Th	0242	0610	2.7F	0854	1232	2.0E	1551	1901	2.9F	2205			
10 Fr		0115	1.3E	0402	0715	2.7F	0956	1340	2.3E	1653	2003	3.3F	2324
11 Sa		0222	1.5E	0507	0814	2.9F	1055	1438	2.6E	1747	2058	3.6F	
12 Su	0026	0316	1.8E	0603	0908	3.1F	1150	1527	2.9E	1836	2147	3.9F	
13 Mo	0112	0402	2.1E	0653	0957	3.3F	1239	1610	3.0E	1922	2234	4.0F	
14 Tu	0150	0444	2.2E	0738	1043	3.4F	1324	1652	3.1E	2003	2316	4.1F	
15 We	0224	0524	2.3E	0820	1125	3.4F	1405	1731	3.0E	2041	2356	4.1F	
16 Th	0257	0603	2.2E	0858	1205	3.4F	1445	1809	2.8E	2115			
17 Fr		0033	3.9F	0331	0641	2.2E	0935	1242	3.2F	1525	1844	2.5E	2147
18 Sa		0108	3.7F	0407	0717	2.0E	1010	1320	3.0F	1606	1910	2.2E	2216
19 Su		0143	3.3F	0444	0748	1.9E	1046	1401	2.7F	1651	1906	1.9E	2245
20 Mo		0222	3.0F	0525	0746	1.7E	1125	1448	2.3F	1740	1934	1.6E	2316
21 Tu		0308	2.5F	0609	0806	1.5E	1212	1545	2.1F	1835	2014	1.2E	2352
22 We		0404	2.2F	0657	0848	1.4E	1315	1654	1.9F	1938	2102	0.8E	
23 Th	0041	0508	1.9F	0752	0939	1.2E	1443	1806	1.9F	2050	2159	0.5E	
24 Fr		0004	0.4E	0212	0616	1.8F	0852	1238	1.2E	1558	1912	2.2F	2211
25 Sa		0127	0.6E	0405	0721	2.0F	0953	1346	1.5E	1656	2010	2.5F	2326
26 Su		0230	0.9E	0509	0818	2.2F	1050	1438	1.9E	1745	2100	3.0F	
27 Mo	0014	0315	1.3E	0559	0906	2.6F	1142	1521	2.3E	1827	2144	3.4F	
28 Tu	0052	0354	1.7E	0643	0950	2.9F	1228	1559	2.7E	1906	2224	3.8F	
29 We	0127	0431	2.1E	0722	1031	3.2F	1312	1636	3.0E	1943	2302	4.1F	
30 Th	0203	0507	2.4E	0759	1110	3.5F	1354	1711	3.1E	2018	2340	4.2F	
31 Fr	0239	0543	2.6E	0836	1151	3.7F	1437	1744	3.2E	2054			

Current directions: Flood 246° T Ebb 062° T

FEBRUARY 2025

WRANGELL NARROWS CURRENTS

Currents in Knots

Alaska Standard Time

Day	Slack	MAX Current		Slack	MAX Current		Slack	MAX Current		Slack	MAX Current		Slack
		Time H.M.	Vel Knots		Time H.M.	Vel Knots		Time H.M.	Vel Knots		Time H.M.	Vel Knots	
1	Sa		0017 4.3F	0317	0618 2.7E	0915	1232 3.7F	1521	1816 3.1E	2130			
2	Su		0056 4.2F	0357	0651 2.7E	0957	1315 3.6F	1608	1847 2.8E	2208			
3	Mo		0138 3.9F	0440	0723 2.6E	1042	1403 3.3F	1700	1923 2.4E	2250			
4	Tu		0224 3.4F	0526	0759 2.4E	1135	1459 3.0F	1758	2006 1.8E	2336			
5	We		0320 2.9F	0618	0852 2.0E	1240	1608 2.6F	1904	2109 1.2E				
6	Th	0036	0428 2.5F	0717	1044 1.8E	1406	1729 2.5F	2023	2334 0.9E				
7	Fr	0214	0546 2.2F	0824	1209 1.7E	1531	1844 2.6F	2212					
8	Sa		0106 0.9E	0353	0700 2.3F	0937	1330 1.9E	1641	1949 3.0F	2346			
9	Su		0231 1.3E	0503	0804 2.6F	1048	1436 2.3E	1738	2045 3.3F				
10	Mo	0037	0321 1.7E	0559	0859 2.9F	1149	1523 2.6E	1826	2134 3.7F				
11	Tu	0112	0358 2.1E	0646	0946 3.2F	1236	1602 2.9E	1909	2217 3.9F				
12	We	0140	0432 2.3E	0727	1029 3.5F	1315	1639 3.0E	1946	2256 4.1F				
13	Th	0204	0506 2.5E	0804	1108 3.6F	1351	1713 3.0E	2019	2332 4.1F				
14	Fr	0230	0538 2.5E	0837	1143 3.6F	1426	1746 2.8E	2049					
15	Sa		0004 4.0F	0258	0610 2.5E	0907	1216 3.5F	1502	1814 2.6E	2114			
16	Su		0034 3.8F	0329	0636 2.4E	0934	1249 3.3F	1539	1826 2.3E	2137			
17	Mo		0105 3.5F	0402	0638 2.3E	1002	1325 3.0F	1618	1828 2.1E	2201			
18	Tu		0140 3.0F	0439	0648 2.2E	1031	1404 2.7F	1702	1858 1.8E	2226			
19	We		0219 2.6F	0519	0721 2.0E	1107	1452 2.2F	1753	1937 1.5E	2256			
20	Th		0308 2.0F	0605	0802 1.7E	1152	1555 1.9F	1853	2022 1.0E	2332			
21	Fr		0412 1.6F	0701	0850 1.4E	1300	1716 1.8F	2005	2115 0.6E				
22	Sa	0032	0532 1.5F	0807	0947 1.1E	1508	1838 1.9F	2132					
23	Su		0055 0.3E	0333	0652 1.6F	0919	1315 1.2E	1626	1943 2.4F	2302			
24	Mo		0210 0.8E	0451	0756 2.1F	1025	1416 1.7E	1720	2035 2.9F	2351			
25	Tu		0256 1.4E	0542	0847 2.6F	1122	1501 2.2E	1805	2120 3.5F				
26	We	0027	0333 1.9E	0625	0931 3.1F	1211	1541 2.8E	1844	2200 3.9F				
27	Th	0101	0409 2.5E	0704	1011 3.6F	1256	1618 3.1E	1922	2238 4.3F				
28	Fr	0136	0444 2.9E	0741	1051 4.0F	1339	1654 3.4E	1957	2315 4.5F				

WRANGELL NARROWS

Currents equal to or greater than **2.5** knots shown in **bold**.

MARCH 2025

WRANGELL NARROWS CURRENTS

Currents in Knots Alaska Daylight Saving Time Starts March 9 at 0200

		MAX Current		MAX Current		MAX Current		MAX Current		MAX Current			
Day	Slack	Time H.M.	Vel Knots	Slack	Time H.M.	Vel Knots	Slack	Time H.M.	Vel Knots	Slack	Time H.M.	Vel Knots	Slack
1	Sa	0211	0519 3.1E	0818	1131 4.2F	1421	1730 3.4E	2033	2352 4.5F				
2	Su	0248	0553 3.3E	0856	1212 4.3F	1505	1805 3.2E	2109					
3	Mo		0031 4.3F	0327	0627 3.2E	0936	1254 4.1F	1551	1839 2.8E	2147			
4	Tu		0111 3.9F	0408	0658 3.0E	1019	1340 3.7F	1641	1911 2.3E	2227			
5	We		0156 3.4F	0454	0729 2.6E	1109	1434 3.2F	1738	1948 1.7E	2312			
6	Th		0250 2.7F	0546	0810 2.1E	1212	1543 2.7F	1844	2140 1.0E				
7	Fr	0013	0402 2.2F	0647	1018 1.6E	1340	1709 2.4F	2010	2321 0.7E				
8	Sa	0209	0531 1.9F	0801	1151 1.4E	1513	1826 2.5F	2235					
9	Su		0118 0.9E	0447	0747 2.1F	1027	1425 1.6E	1725	2031 2.8F				
10	Mo	0042	0345 1.4E	0554	0850 2.5F	1151	1535 2.1E	1821	2125 3.2F				
11	Tu	0122	0419 1.9E	0646	0943 2.9F	1249	1614 2.4E	1907	2212 3.5F				
12	We	0151	0444 2.2E	0729	1028 3.3F	1329	1647 2.7E	1946	2253 3.8F				
13	Th	0212	0511 2.5E	0807	1108 3.5F	1402	1718 2.8E	2021	2329 4.0F				
14	Fr	0232	0539 2.7E	0840	1145 3.7F	1434	1749 2.8E	2051					
15	Sa		0002 4.0F	0256	0608 2.8E	0910	1218 3.8F	1505	1819 2.7E	2118			
16	Su		0032 3.9F	0323	0635 2.7E	0936	1249 3.7F	1538	1844 2.5E	2140			
17	Mo		0101 3.7F	0352	0653 2.6E	1000	1320 3.5F	1613	1846 2.3E	2201			
18	Tu		0131 3.4F	0424	0646 2.5E	1024	1354 3.3F	1651	1855 2.1E	2224			
19	We		0205 3.0F	0458	0710 2.5E	1051	1431 2.9F	1733	1927 1.9E	2249			
20	Th		0242 2.5F	0537	0746 2.3E	1124	1515 2.4F	1821	2007 1.5E	2318			
21	Fr		0328 2.0F	0623	0828 1.9E	1205	1613 2.0F	1920	2052 1.1E	2355			
22	Sa		0431 1.5F	0720	0916 1.6E	1304	1734 1.8F	2032	2145 0.7E				
23	Su	0058	0556 1.4F	0831	1014 1.2E	1456	1902 1.9F	2155	2255 0.3E				
24	Mo		0119 0.4E	0404	0723 1.6F	0947	1336 1.1E	1646	2010 2.4F	2314			
25	Tu		0235 0.9E	0525	0829 2.1F	1059	1444 1.6E	1746	2103 3.0F				
26	We	0008	0325 1.6E	0616	0920 2.7F	1159	1534 2.2E	1833	2148 3.5F				
27	Th	0048	0404 2.2E	0659	1005 3.4F	1250	1615 2.7E	1915	2229 4.0F				
28	Fr	0126	0440 2.8E	0738	1047 3.9F	1337	1654 3.1E	1954	2308 4.3F				
29	Sa	0203	0516 3.3E	0817	1128 4.3F	1421	1732 3.3E	2032	2346 4.5F				
30	Su	0240	0552 3.5E	0855	1209 4.5F	1505	1811 3.3E	2109					
31	Mo		0025 4.4F	0318	0628 3.6E	0934	1252 4.5F	1549	1850 3.1E	2148			

Current directions: Flood 246° T Ebb 062° T

APRIL 2025

WRANGELL NARROWS CURRENTS

Currents in Knots

Alaska Daylight Saving Time

Day	Slack	MAX Current		Slack	MAX Current		Slack	MAX Current		Slack	MAX Current		Slack
		Time H.M.	Vel Knots		Time H.M.	Vel Knots		Time H.M.	Vel Knots		Time H.M.	Vel Knots	
1	Tu		0106 4.2F	0358	0703 3.4E	1016	1335 4.3F	1636	1930 2.6E	2227			
2	We		0148 3.7F	0440	0738 3.1E	1100	1422 3.9F	1726	2012 2.1E	2309			
3	Th		0235 3.2F	0527	0812 2.6E	1151	1515 3.3F	1823	2111 1.5E				
4	Fr	0000	0330 2.5F	0621	0857 2.0E	1253	1624 2.7F	1930	2239 1.0E				
5	Sa	0114	0445 2.0F	0725	1103 1.5E	1418	1749 2.5F	2059					
6	Su		0008 0.8E	0304	0615 1.9F	0842	1232 1.3E	1547	1902 2.5F	2308			
7	Mo		0214 1.0E	0432	0727 2.1F	1015	1404 1.5E	1657	2004 2.8F				
8	Tu	0007	0321 1.5E	0534	0827 2.4F	1142	1514 1.8E	1752	2056 3.1F				
9	We	0044	0352 1.9E	0623	0918 2.9F	1234	1551 2.1E	1837	2141 3.4F				
10	Th	0110	0415 2.3E	0704	1002 3.2F	1311	1622 2.4E	1915	2221 3.6F				
11	Fr	0130	0440 2.5E	0739	1042 3.5F	1342	1652 2.5E	1949	2257 3.7F				
12	Sa	0152	0508 2.7E	0812	1118 3.7F	1412	1722 2.5E	2020	2329 3.7F				
13	Su	0218	0536 2.8E	0840	1151 3.7F	1443	1752 2.4E	2046	2359 3.6F				
14	Mo	0247	0601 2.8E	0906	1222 3.7F	1516	1816 2.2E	2109					
15	Tu		0030 3.4F	0318	0612 2.7E	0930	1255 3.5F	1551	1816 2.1E	2131			
16	We		0102 3.1F	0351	0611 2.6E	0955	1329 3.3F	1629	1828 1.9E	2155			
17	Th		0137 2.8F	0426	0640 2.5E	1023	1408 3.0F	1712	1902 1.7E	2224			
18	Fr		0216 2.4F	0506	0718 2.3E	1058	1452 2.6F	1801	1943 1.5E	2259			
19	Sa		0303 1.9F	0553	0802 2.0E	1141	1547 2.2F	1859	2031 1.1E	2346			
20	Su		0405 1.6F	0652	0852 1.7E	1239	1701 2.1F	2006	2127 0.8E				
21	Mo	0103	0527 1.5F	0802	0951 1.3E	1406	1823 2.2F	2118					
22	Tu		0038 0.7E	0329	0649 1.7F	0917	1249 1.2E	1553	1929 2.6F	2224			
23	We		0149 1.2E	0450	0755 2.2F	1028	1403 1.6E	1702	2024 3.0F	2319			
24	Th		0244 1.8E	0544	0849 2.9F	1131	1500 2.1E	1755	2111 3.5F				
25	Fr	0005	0329 2.5E	0629	0937 3.5F	1226	1547 2.5E	1841	2155 3.9F				
26	Sa	0047	0410 3.0E	0711	1022 4.0F	1316	1630 2.9E	1924	2237 4.1F				
27	Su	0128	0448 3.4E	0752	1106 4.4F	1403	1711 3.0E	2006	2319 4.2F				
28	Mo	0209	0527 3.6E	0834	1150 4.6F	1449	1753 3.0E	2048					
29	Tu		0001 4.1F	0250	0606 3.6E	0916	1234 4.5F	1535	1837 2.7E	2129			
30	We		0045 3.9F	0333	0646 3.4E	1000	1320 4.3F	1623	1923 2.4E	2213			

WRANGELL NARROWS

Current directions: Flood 246° T Ebb 062° T

MAY 2025

WRANGELL NARROWS CURRENTS

Currents in Knots

Alaska Daylight Saving Time

		MAX Current				MAX Current				MAX Current			
Day	Slack	Time H.M.	Vel Knots	Slack	Time H.M.	Vel Knots	Slack	Time H.M.	Vel Knots	Slack	Time H.M.	Vel Knots	Slack
1	Th	0131	3.5F	0417	0729	3.0E	1047	1409	3.9F	1714	2015	1.9E	2301
2	Fr	0219	3.0F	0506	0819	2.5E	1138	1502	3.4F	1810	2116	1.4E	2359
3	Sa	0315	2.5F	0601	0925	1.9E	1239	1606	2.9F	1914	2227	1.1E	
4	Su	0116	0428	2.1F	0705	1043	1.5E	1351	1721	2.6F	2030	2343	1.0E
5	Mo	0243	0549	1.9F	0818	1200	1.3E	1507	1829	2.6F	2159		
6	Tu	0102	1.2E	0400	0657	2.1F	0941	1314	1.3E	1615	1927	2.7F	2302
7	We	0218	1.5E	0501	0755	2.4F	1102	1422	1.5E	1711	2018	2.9F	2342
8	Th	0302	1.9E	0550	0846	2.8F	1200	1512	1.7E	1757	2104	3.1F	
9	Fr	0011	0334	2.2E	0631	0931	3.1F	1242	1549	1.9E	1838	2145	3.2F
10	Sa	0040	0405	2.4E	0708	1012	3.3F	1316	1623	2.0E	1914	2223	3.3F
11	Su	0110	0436	2.6E	0742	1050	3.5F	1349	1656	2.0E	1947	2257	3.2F
12	Mo	0142	0506	2.6E	0813	1126	3.6F	1423	1728	2.0E	2017	2330	3.2F
13	Tu	0215	0533	2.6E	0841	1200	3.5F	1458	1757	1.9E	2044		
14	We	0004	3.0F	0249	0547	2.6E	0909	1235	3.5F	1534	1812	1.8E	2110
15	Th	0040	2.8F	0325	0547	2.5E	0937	1312	3.3F	1614	1811	1.7E	2139
16	Fr	0118	2.6F	0403	0618	2.5E	1009	1352	3.1F	1657	1846	1.6E	2214
17	Sa	0200	2.3F	0445	0658	2.4E	1046	1437	2.9F	1746	1929	1.4E	2257
18	Su	0248	2.1F	0534	0744	2.1E	1131	1528	2.6F	1840	2019	1.2E	2353
19	Mo	0345	1.8F	0632	0835	1.9E	1226	1631	2.5F	1939	2117	1.1E	
20	Tu	0109	0457	1.8F	0738	0934	1.6E	1334	1741	2.6F	2040	2352	1.1E
21	We	0248	0612	2.0F	0847	1053	1.4E	1456	1844	2.8F	2138		
22	Th	0101	1.5E	0409	0718	2.5F	0957	1319	1.5E	1613	1941	3.0F	2233
23	Fr	0201	2.0E	0508	0816	3.0F	1103	1424	1.9E	1715	2033	3.3F	2323
24	Sa	0254	2.5E	0559	0909	3.5F	1203	1519	2.2E	1808	2123	3.6F	
25	Su	0011	0341	3.0E	0646	0959	4.0F	1258	1608	2.4E	1857	2210	3.8F
26	Mo	0057	0425	3.3E	0732	1047	4.3F	1349	1654	2.6E	1945	2256	3.8F
27	Tu	0143	0507	3.5E	0818	1134	4.4F	1438	1740	2.5E	2032	2343	3.7F
28	We	0228	0551	3.5E	0903	1222	4.4F	1525	1827	2.4E	2118		
29	Th	0030	3.6F	0314	0636	3.2E	0950	1309	4.2F	1613	1917	2.2E	2206
30	Fr	0118	3.3F	0400	0724	2.9E	1037	1357	3.9F	1702	2008	1.9E	2257
31	Sa	0207	3.0F	0449	0815	2.5E	1126	1447	3.5F	1754	2103	1.6E	2354

Current directions: Flood 246° T Ebb 062° T

JUNE 2025

WRANGELL NARROWS CURRENTS

Currents in Knots

Alaska Daylight Saving Time

WRANGELL NARROWS

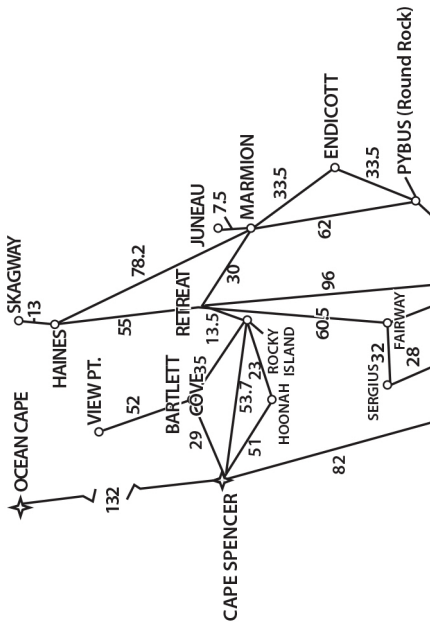
Day	Slack	MAX Current		Slack	MAX Current		Slack	MAX Current		Slack	MAX Current		Slack
		Time H.M.	Vel Knots		Time H.M.	Vel Knots		Time H.M.	Vel Knots		Time H.M.	Vel Knots	
1 Su		0300	2.6F	0542	0911	2.1E	1218	1541	3.1F	1848	2202	1.4E	
2 Mo	0057	0401	2.3F	0640	1012	1.7E	1313	1642	2.8F	1945	2304	1.3E	
3 Tu	0205	0511	2.1F	0744	1116	1.4E	1414	1744	2.7F	2043			
4 We		0005	1.3E	0314	0617	2.1F	0852	1220	1.2E	1518	1841	2.6F	2137
5 Th		0104	1.5E	0416	0715	2.3F	1003	1322	1.2E	1618	1933	2.6F	2226
6 Fr		0200	1.7E	0509	0808	2.5F	1110	1422	1.2E	1711	2022	2.7F	2310
7 Sa		0248	1.9E	0555	0857	2.8F	1205	1513	1.4E	1758	2107	2.8F	2351
8 Su		0329	2.1E	0636	0943	3.0F	1250	1555	1.5E	1840	2150	2.8F	
9 Mo	0031	0407	2.3E	0714	1025	3.2F	1329	1633	1.6E	1919	2229	2.8F	
10 Tu	0110	0442	2.4E	0750	1105	3.3F	1407	1710	1.6E	1955	2308	2.8F	
11 We	0149	0514	2.5E	0824	1144	3.4F	1444	1745	1.6E	2029	2346	2.8F	
12 Th	0227	0542	2.5E	0856	1222	3.4F	1522	1819	1.6E	2102			
13 Fr		0025	2.8F	0306	0550	2.5E	0928	1300	3.4F	1601	1846	1.6E	2136
14 Sa		0105	2.7F	0347	0610	2.5E	1002	1340	3.4F	1643	1853	1.6E	2215
15 Su		0147	2.6F	0431	0648	2.4E	1040	1421	3.3F	1728	1929	1.6E	2300
16 Mo		0233	2.4F	0519	0733	2.3E	1122	1507	3.1F	1816	2016	1.6E	2353
17 Tu		0325	2.3F	0613	0823	2.1E	1209	1600	3.0F	1908	2111	1.6E	
18 We	0055	0426	2.3F	0714	0917	1.8E	1304	1659	2.9F	2001	2255	1.6E	
19 Th	0208	0535	2.3F	0819	1024	1.6E	1408	1801	2.9F	2056			
20 Fr		0013	1.8E	0326	0643	2.6F	0928	1237	1.4E	1524	1902	2.9F	2152
21 Sa		0120	2.0E	0435	0746	2.9F	1038	1352	1.5E	1639	2000	3.0F	2247
22 Su		0222	2.4E	0534	0846	3.3F	1145	1457	1.7E	1743	2057	3.2F	2341
23 Mo		0318	2.8E	0628	0941	3.7F	1247	1554	2.0E	1840	2151	3.3F	
24 Tu	0034	0409	3.1E	0719	1033	4.0F	1343	1644	2.2E	1933	2242	3.4F	
25 We	0124	0456	3.2E	0808	1123	4.2F	1433	1731	2.3E	2024	2331	3.5F	
26 Th	0213	0542	3.3E	0855	1211	4.2F	1518	1818	2.3E	2112			
27 Fr		0019	3.4F	0300	0628	3.1E	0940	1257	4.2F	1601	1905	2.2E	2159
28 Sa		0106	3.3F	0346	0713	2.9E	1023	1341	4.0F	1644	1952	2.1E	2245
29 Su		0151	3.1F	0432	0759	2.6E	1105	1424	3.7F	1727	2038	1.9E	2332
30 Mo		0237	2.9F	0519	0843	2.2E	1146	1507	3.4F	1811	2125	1.8E	

Current directions: Flood 246° T Ebb 062° T

SOUTHEAST ALASKA

D. Charles

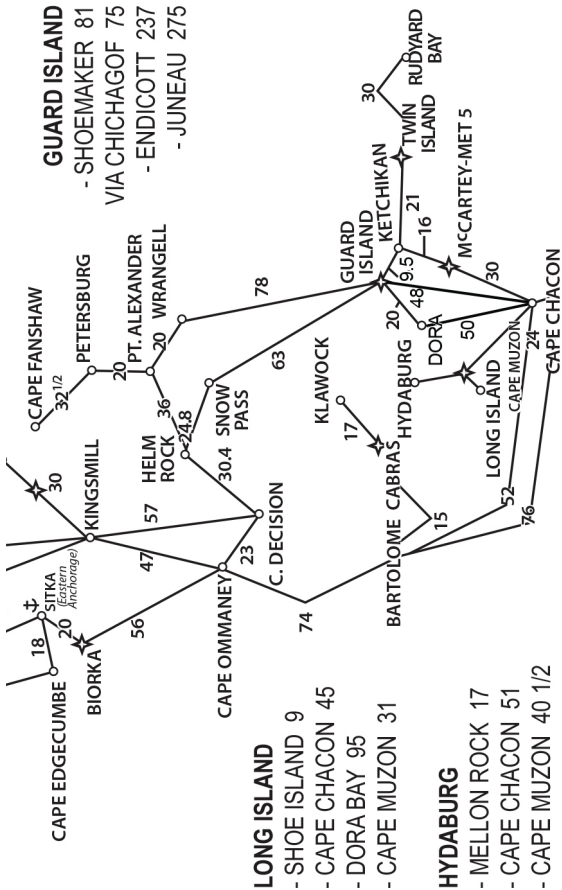
✧ Pilot Pick-up



OCEAN CAPE
- YAKUTAT 10
- BROKEN OAR 27
- HUBBARD 32

CAPE FANSHAW
- ENDICOTT 35
- MARMION 66

Pt. McCARTNEY
- KAKE 7
HOBART BAY - 32 1/2
- KINGSMILL 17



JULY 2025

WRANGELL NARROWS CURRENTS

Currents in Knots

Alaska Daylight Saving Time

Day	Slack	MAX Current		Slack	MAX Current		Slack	MAX Current		Slack	MAX Current		Slack
		Time H.M.	Vel Knots		Time H.M.	Vel Knots		Time H.M.	Vel Knots		Time H.M.	Vel Knots	
1 Tu	0021	0325	2.6F	0610	0930	1.8E	1227	1555	3.0F	1856	2215	1.6E	
2 We	0114	0421	2.3F	0704	1021	1.4E	1310	1648	2.7F	1943	2307	1.5E	
3 Th	0213	0525	2.2F	0802	1121	1.1E	1400	1745	2.5F	2032			
4 Fr		0003	1.4E	0317	0627	2.1F	0906	1224	0.9E	1504	1841	2.3F	2124
5 Sa		0101	1.4E	0420	0726	2.2F	1015	1331	0.8E	1616	1937	2.2F	2216
6 Su		0201	1.5E	0516	0823	2.4F	1126	1436	0.9E	1718	2031	2.3F	2308
7 Mo		0256	1.7E	0606	0915	2.7F	1228	1531	1.1E	1812	2122	2.4F	2358
8 Tu		0343	2.0E	0651	1003	2.9F	1316	1616	1.3E	1859	2208	2.5F	
9 We	0045	0423	2.2E	0732	1047	3.2F	1355	1655	1.5E	1942	2251	2.7F	
10 Th	0129	0501	2.4E	0810	1128	3.4F	1431	1733	1.7E	2021	2331	2.8F	
11 Fr	0211	0536	2.5E	0845	1207	3.6F	1507	1810	1.8E	2057			
12 Sa		0011	3.0F	0252	0607	2.6E	0919	1244	3.7F	1544	1845	1.9E	2133
13 Su		0051	3.0F	0333	0630	2.7E	0952	1322	3.8F	1623	1918	2.0E	2210
14 Mo		0131	3.0F	0416	0651	2.7E	1027	1400	3.7F	1703	1944	2.1E	2251
15 Tu		0214	3.0F	0502	0727	2.6E	1105	1441	3.6F	1746	2011	2.1E	2337
16 We		0301	2.9F	0553	0809	2.4E	1147	1527	3.3F	1833	2052	2.1E	
17 Th	0029	0356	2.7F	0650	0857	2.0E	1234	1621	3.0F	1923	2144	2.0E	
18 Fr	0131	0501	2.6F	0753	0953	1.6E	1329	1723	2.8F	2017	2323	1.9E	
19 Sa	0247	0613	2.6F	0903	1203	1.2E	1443	1830	2.6F	2116			
20 Su		0047	1.9E	0407	0724	2.8F	1020	1331	1.2E	1616	1937	2.6F	2219
21 Mo		0201	2.1E	0517	0830	3.1F	1140	1446	1.4E	1732	2042	2.8F	2321
22 Tu		0306	2.4E	0617	0929	3.4F	1252	1548	1.7E	1834	2141	3.0F	
23 We	0021	0401	2.8E	0711	1023	3.8F	1346	1639	2.0E	1929	2233	3.2F	
24 Th	0115	0449	3.0E	0759	1111	4.0F	1429	1723	2.2E	2017	2322	3.4F	
25 Fr	0204	0532	3.1E	0843	1156	4.2F	1506	1805	2.4E	2102			
26 Sa		0007	3.5F	0248	0614	3.1E	0924	1238	4.2F	1541	1846	2.4E	2143
27 Su		0049	3.5F	0330	0654	3.0E	1001	1317	4.1F	1616	1925	2.4E	2222
28 Mo		0128	3.4F	0411	0732	2.7E	1035	1353	3.8F	1651	2003	2.2E	2259
29 Tu		0207	3.2F	0452	0807	2.3E	1107	1429	3.5F	1728	2039	2.0E	2336
30 We		0247	2.9F	0536	0832	1.9E	1137	1507	3.1F	1807	2109	1.8E	
31 Th	0015	0331	2.6F	0624	0827	1.6E	1207	1550	2.7F	1849	2100	1.6E	

Current directions: Flood 246° T Ebb 062° T

AUGUST 2025

WRANGELL NARROWS CURRENTS

Currents in Knots

Alaska Daylight Saving Time

Day	Slack	MAX Current		Slack	MAX Current		Slack	MAX Current		Slack	MAX Current	Slack
		Time H.M.	Vel Knots		Time H.M.	Vel Knots		Time H.M.	Vel Knots			
1	Fr	0059	0425 2.2F	0716	0900 1.2E	1241	1642 2.2F	1937	2131 1.4E			
2	Sa	0156	0531 2.0F	0817	0943 0.8E	1326	1745 1.9F	2030	2219 1.2E			
3	Su	0317	0643 1.9F	0927	1037 0.5E	1446	1854 1.8F	2129				
4	Mo		0114 1.1E	0436	0750 2.1F	1049	1404 0.5E	1645	2001 1.9F	2232		
5	Tu		0226 1.3E	0538	0850 2.4F	1214	1514 0.8E	1753	2100 2.1F	2331		
6	We		0323 1.7E	0629	0942 2.8F	1304	1601 1.2E	1845	2150 2.4F			
7	Th	0025	0407 2.1E	0712	1027 3.2F	1338	1639 1.6E	1928	2234 2.8F			
8	Fr	0112	0445 2.5E	0751	1107 3.6F	1411	1715 1.9E	2007	2314 3.1F			
9	Sa	0155	0520 2.7E	0826	1145 3.9F	1444	1750 2.2E	2042	2353 3.4F			
10	Su	0236	0554 2.9E	0900	1221 4.0F	1519	1823 2.5E	2117				
11	Mo		0031 3.6F	0317	0625 3.0E	0933	1256 4.1F	1554	1855 2.6E	2152		
12	Tu		0110 3.6F	0359	0651 3.0E	1006	1333 4.1F	1632	1922 2.7E	2231		
13	We		0152 3.6F	0444	0718 2.8E	1042	1413 3.8F	1713	1948 2.7E	2313		
14	Th		0236 3.4F	0533	0753 2.5E	1121	1456 3.5F	1757	2022 2.5E			
15	Fr	0001	0328 3.1F	0628	0835 2.0E	1205	1547 3.0F	1847	2106 2.2E			
16	Sa	0059	0431 2.8F	0731	0925 1.4E	1259	1651 2.5F	1944	2207 1.9E			
17	Su	0217	0550 2.5F	0844	1150 0.9E	1420	1808 2.2F	2049				
18	Mo		0027 1.7E	0349	0709 2.6F	1015	1322 0.9E	1613	1926 2.3F	2201		
19	Tu		0150 1.8E	0507	0818 2.9F	1159	1449 1.2E	1732	2035 2.5F	2314		
20	We		0302 2.2E	0608	0917 3.3F	1302	1551 1.7E	1831	2132 2.9F			
21	Th	0019	0357 2.6E	0700	1008 3.7F	1344	1633 2.1E	1921	2222 3.3F			
22	Fr	0112	0440 2.9E	0745	1054 4.0F	1416	1710 2.4E	2005	2307 3.5F			
23	Sa	0156	0518 3.1E	0825	1135 4.1F	1444	1745 2.6E	2044	2348 3.7F			
24	Su	0234	0554 3.1E	0901	1212 4.2F	1511	1819 2.7E	2119				
25	Mo		0025 3.7F	0311	0629 2.9E	0932	1246 4.0F	1540	1852 2.6E	2151		
26	Tu		0101 3.6F	0347	0701 2.7E	1000	1318 3.8F	1611	1922 2.5E	2221		
27	We		0135 3.5F	0424	0725 2.4E	1025	1350 3.5F	1644	1939 2.3E	2249		
28	Th		0210 3.1F	0503	0720 2.0E	1049	1424 3.1F	1720	1934 2.1E	2319		
29	Fr		0249 2.8F	0547	0742 1.7E	1114	1502 2.6F	1800	2003 2.0E	2354		
30	Sa		0335 2.3F	0636	0819 1.4E	1144	1550 2.1F	1847	2042 1.7E			
31	Su	0038	0436 1.9F	0736	0903 0.9E	1221	1654 1.6F	1942	2129 1.3E			

WRANGELL NARROWS

Current directions: Flood 246° T Ebb 062° T

SEPTEMBER 2025

WRANGELL NARROWS CURRENTS

Currents in Knots

Alaska Daylight Saving Time

Day	Slack	MAX Current		Slack	MAX Current		Slack	MAX Current		Slack	MAX Current		Slack
		Time H.M.	Vel Knots		Time H.M.	Vel Knots		Time H.M.	Vel Knots		Time H.M.	Vel Knots	
1 Mo	0146	0559	1.8F	0847	0954	0.5E	1322	1816	1.5F	2048	2226	1.0E	
2 Tu	0350	0720	1.9F	1015	1101	0.2E	1622	1936	1.6F	2200			
3 We		0156	1.1E	0508	0824	2.3F	1152	1454	0.8E	1736	2038	2.0F	2308
4 Th		0259	1.5E	0602	0916	2.8F	1235	1540	1.3E	1826	2129	2.5F	
5 Fr	0004	0344	2.1E	0646	1000	3.3F	1307	1615	1.9E	1907	2212	3.0F	
6 Sa	0052	0422	2.5E	0724	1039	3.7F	1339	1649	2.3E	1944	2251	3.5F	
7 Su	0136	0458	2.9E	0800	1115	4.1F	1413	1722	2.7E	2019	2329	3.8F	
8 Mo	0217	0532	3.1E	0834	1151	4.3F	1447	1754	3.0E	2053			
9 Tu		0007	4.1F	0258	0605	3.2E	0907	1227	4.3F	1523	1825	3.2E	2129
10 We		0047	4.2F	0341	0636	3.1E	0942	1305	4.2F	1600	1853	3.2E	2207
11 Th		0129	4.1F	0426	0705	2.8E	1018	1345	3.9F	1641	1920	3.0E	2249
12 Fr		0214	3.8F	0515	0736	2.4E	1057	1429	3.4F	1725	1953	2.7E	2337
13 Sa		0305	3.3F	0610	0815	1.8E	1142	1520	2.8F	1816	2036	2.3E	
14 Su	0036	0408	2.8F	0714	0906	1.2E	1241	1627	2.2F	1917	2134	1.7E	
15 Mo	0157	0534	2.5F	0834	1146	0.8E	1426	1757	2.0F	2029			
16 Tu		0015	1.5E	0335	0656	2.6F	1033	1322	0.9E	1615	1918	2.1F	2152
17 We		0143	1.6E	0453	0802	2.9F	1202	1504	1.4E	1726	2023	2.5F	2317
18 Th		0259	2.1E	0553	0859	3.3F	1248	1549	1.9E	1821	2118	2.9F	
19 Fr	0020	0348	2.5E	0641	0947	3.6F	1321	1619	2.3E	1906	2205	3.4F	
20 Sa	0106	0425	2.7E	0723	1029	3.9F	1347	1649	2.6E	1945	2247	3.6F	
21 Su	0143	0458	2.9E	0759	1107	4.0F	1410	1718	2.8E	2020	2324	3.8F	
22 Mo	0216	0530	2.9E	0832	1141	4.0F	1435	1748	2.9E	2051	2359	3.9F	
23 Tu	0249	0601	2.7E	0900	1213	3.9F	1503	1817	2.8E	2119			
24 We		0031	3.8F	0322	0629	2.5E	0924	1243	3.6F	1533	1838	2.7E	2145
25 Th		0104	3.6F	0357	0642	2.2E	0946	1314	3.3F	1605	1832	2.5E	2209
26 Fr		0138	3.3F	0435	0639	2.0E	1008	1347	2.9F	1639	1851	2.4E	2236
27 Sa		0215	2.9F	0516	0708	1.8E	1034	1425	2.4F	1718	1925	2.2E	2308
28 Su		0259	2.5F	0605	0747	1.4E	1103	1511	1.9F	1804	2007	1.9E	2349
29 Mo		0355	2.0F	0703	0832	1.0E	1140	1613	1.5F	1902	2054	1.4E	
30 Tu	0047	0517	1.8F	0815	0924	0.6E	1246	1741	1.3F	2012	2151	1.1E	

Current directions: Flood 246° T Ebb 062° T

OCTOBER 2025

WRANGELL NARROWS CURRENTS

Currents in Knots

Alaska Daylight Saving Time

		MAX Current		MAX Current		MAX Current		MAX Current					
Day	Slack	Time H.M.	Vel Knots	Slack	Time H.M.	Vel Knots	Slack	Time H.M.	Vel Knots	Slack	Time H.M.	Vel Knots	Slack
1	We	0239	0646 1.9F	0938	1302 0.4E	1556	1908 1.5F	2129					
2	Th		0118 1.0E	0427	0750 2.3F	1056	1417 0.9E	1710	2010 2.0F	2240			
3	Fr		0224 1.4E	0525	0842 2.8F	1146	1505 1.5E	1758	2101 2.6F	2339			
4	Sa		0314 2.0E	0611	0926 3.4F	1225	1543 2.1E	1839	2144 3.2F				
5	Su	0028	0354 2.5E	0651	1006 3.8F	1301	1618 2.7E	1916	2225 3.8F				
6	Mo	0114	0432 2.9E	0728	1043 4.1F	1337	1652 3.1E	1952	2304 4.2F				
7	Tu	0157	0508 3.1E	0805	1120 4.3F	1414	1725 3.4E	2029	2344 4.4F				
8	We	0240	0544 3.2E	0841	1158 4.3F	1451	1758 3.5E	2106					
9	Th		0025 4.5F	0324	0620 3.0E	0919	1239 4.1F	1531	1829 3.5E	2147			
10	Fr		0109 4.3F	0410	0656 2.6E	0958	1322 3.7F	1613	1900 3.2E	2230			
11	Sa		0156 4.0F	0459	0735 2.2E	1040	1408 3.2F	1659	1935 2.7E	2320			
12	Su		0248 3.4F	0556	0828 1.6E	1131	1501 2.6F	1752	2019 2.2E				
13	Mo	0021	0353 2.9F	0701	1007 1.1E	1243	1612 2.1F	1856	2228 1.6E				
14	Tu	0142	0517 2.6F	0824	1137 0.9E	1431	1745 1.9F	2012					
15	We		0000 1.4E	0313	0635 2.6F	1022	1311 1.1E	1603	1901 2.1F	2142			
16	Th		0125 1.5E	0428	0737 2.9F	1131	1444 1.5E	1709	2002 2.5F	2311			
17	Fr		0240 1.9E	0526	0831 3.2F	1213	1525 2.0E	1800	2055 2.9F				
18	Sa	0010	0327 2.2E	0613	0918 3.5F	1243	1553 2.4E	1842	2141 3.3F				
19	Su	0052	0402 2.4E	0653	0959 3.6F	1307	1620 2.7E	1920	2222 3.6F				
20	Mo	0125	0433 2.5E	0729	1036 3.7F	1332	1649 2.8E	1953	2259 3.8F				
21	Tu	0156	0505 2.5E	0801	1110 3.7F	1359	1718 2.9E	2023	2333 3.8F				
22	We	0228	0535 2.4E	0829	1141 3.6F	1428	1745 2.8E	2051					
23	Th		0005 3.7F	0300	0602 2.2E	0853	1211 3.4F	1459	1802 2.7E	2115			
24	Fr		0038 3.6F	0335	0614 2.0E	0915	1244 3.1F	1532	1755 2.6E	2140			
25	Sa		0113 3.3F	0413	0612 1.8E	0939	1320 2.7F	1607	1820 2.5E	2208			
26	Su		0151 3.0F	0454	0642 1.6E	1007	1359 2.3F	1647	1857 2.3E	2241			
27	Mo		0234 2.6F	0542	0723 1.4E	1041	1445 1.9F	1733	1940 2.0E	2322			
28	Tu		0328 2.2F	0639	0809 1.1E	1127	1544 1.5F	1831	2029 1.6E				
29	We	0017	0438 2.0F	0745	0904 0.7E	1242	1704 1.4F	1940	2126 1.2E				
30	Th	0137	0601 2.1F	0855	1015 0.6E	1509	1830 1.6F	2054	2239 1.0E				
31	Fr	0325	0707 2.4F	1001	1326 1.1E	1631	1934 2.1F	2205					

WRANGELL NARROWS

Current directions: Flood 246° T Ebb 062° T

NOVEMBER 2025

WRANGELL NARROWS CURRENTS

Currents in Knots Alaska Daylight Saving Time Ends Nov 2 at 0200

		MAX Current				MAX Current				MAX Current			
Day	Slack	Time H.M.	Vel Knots	Slack	Time H.M.	Vel Knots	Slack	Time H.M.	Vel Knots	Slack	Time H.M.	Vel Knots	Slack
1	Sa	0139	1.4E	0437	0800	2.9F	1054	1421	1.6E	1723	2027	2.7F	2308
2	Su	0136	1.8E	0430	0747	3.3F	1039	1406	2.3E	1707	2014	3.3F	2302
3	Mo	0223	2.3E	0515	0830	3.7F	1121	1446	2.9E	1747	2058	3.9F	2352
4	Tu	0306	2.7E	0557	0911	4.0F	1202	1524	3.3E	1827	2141	4.3F	
5	We	0039	2.9E	0639	0952	4.1F	1243	1601	3.6E	1908	2224	4.5F	
6	Th	0125	2.9E	0720	1034	4.1F	1324	1638	3.6E	1949	2309	4.6F	
7	Fr	0211	2.7E	0802	1118	3.9F	1407	1716	3.5E	2033	2355	4.4F	
8	Sa	0258	0554	2.4E	0846	1205	3.6F	1452	1758	3.2E	2119		
9	Su	0043	4.0F	0348	0646	2.0E	0934	1254	3.1F	1540	1846	2.7E	2211
10	Mo	0136	3.6F	0444	0747	1.6E	1031	1348	2.6F	1634	1952	2.2E	2310
11	Tu	0237	3.1F	0546	0857	1.3E	1145	1456	2.2F	1737	2112	1.7E	
12	We	0020	2.8F	0659	1014	1.1E	1312	1620	2.0F	1850	2230	1.4E	
13	Th	0136	2.7F	0821	1130	1.3E	1433	1732	2.2F	2012	2345	1.4E	
14	Fr	0247	2.8F	0931	1244	1.6E	1537	1832	2.5F	2138			
15	Sa	0055	1.5E	0347	0655	3.0F	1018	1339	1.9E	1629	1925	2.8F	2243
16	Su	0151	1.7E	0436	0743	3.1F	1052	1417	2.2E	1713	2012	3.1F	2329
17	Mo	0233	1.9E	0519	0826	3.2F	1122	1449	2.5E	1752	2055	3.4F	
18	Tu	0005	0308	2.0E	0558	0905	3.3F	1153	1521	2.6E	1827	2134	3.5F
19	We	0038	0341	2.0E	0632	0941	3.3F	1225	1552	2.7E	1859	2211	3.6F
20	Th	0110	0414	2.0E	0704	1014	3.2F	1258	1621	2.7E	1929	2246	3.6F
21	Fr	0144	0445	1.9E	0732	1048	3.0F	1333	1644	2.6E	1957	2321	3.5F
22	Sa	0220	0511	1.7E	0758	1124	2.9F	1408	1639	2.5E	2025	2357	3.3F
23	Su	0258	0504	1.6E	0826	1202	2.6F	1446	1701	2.5E	2055		
24	Mo	0036	3.1F	0339	0528	1.5E	0858	1242	2.4F	1526	1738	2.3E	2129
25	Tu	0118	2.9F	0425	0609	1.4E	0938	1327	2.1F	1612	1822	2.1E	2209
26	We	0205	2.7F	0516	0656	1.2E	1029	1420	1.8F	1707	1911	1.9E	2258
27	Th	0302	2.5F	0612	0749	1.1E	1136	1527	1.7F	1809	2005	1.6E	2358
28	Fr	0409	2.4F	0711	0855	1.1E	1307	1642	1.8F	1918	2109	1.3E	
29	Sa	0112	0515	2.6F	0809	1130	1.3E	1437	1751	2.2F	2028	2344	1.3E
30	Su	0234	0613	2.8F	0904	1232	1.8E	1541	1850	2.7F	2135		

Current directions: Flood 246° T Ebb 062° T

DECEMBER 2025

WRANGELL NARROWS CURRENTS

Currents in Knots

Alaska Standard Time

WRANGELL NARROWS

Day	Slack	MAX Current		Slack	MAX Current		Slack	MAX Current		Slack	MAX Current		Slack
		Time H.M.	Vel Knots		Time H.M.	Vel Knots		Time H.M.	Vel Knots		Time H.M.	Vel Knots	
1	Mo		0054 1.6E	0343	0706 3.1F	0956	1327 2.3E	1634	1944 3.2F	2236			
2	Tu		0153 1.9E	0440	0757 3.4F	1044	1416 2.8E	1722	2034 3.8F	2333			
3	We		0244 2.2E	0531	0845 3.6F	1131	1501 3.2E	1808	2123 4.1F				
4	Th	0025	0331 2.5E	0619	0931 3.7F	1218	1544 3.5E	1854	2210 4.4F				
5	Fr	0115	0417 2.5E	0707	1018 3.8F	1304	1627 3.5E	1939	2258 4.5F				
6	Sa	0202	0503 2.5E	0754	1106 3.7F	1350	1712 3.4E	2026	2346 4.4F				
7	Su	0249	0552 2.3E	0842	1154 3.5F	1437	1800 3.2E	2113					
8	Mo		0034 4.2F	0338	0643 2.1E	0932	1243 3.2F	1526	1850 2.8E	2201			
9	Tu		0122 3.8F	0428	0736 1.9E	1027	1335 2.9F	1618	1944 2.4E	2252			
10	We		0214 3.4F	0521	0833 1.6E	1128	1432 2.5F	1715	2043 1.9E	2346			
11	Th		0312 3.0F	0617	0934 1.5E	1234	1540 2.2F	1817	2147 1.5E				
12	Fr	0044	0415 2.8F	0714	1037 1.4E	1345	1650 2.2F	1925	2253 1.2E				
13	Sa	0149	0516 2.6F	0811	1138 1.5E	1452	1752 2.3F	2039	2358 1.1E				
14	Su	0254	0611 2.6F	0904	1238 1.6E	1549	1848 2.5F	2157					
15	Mo		0103 1.1E	0352	0703 2.6F	0952	1332 1.8E	1639	1940 2.7F	2301			
16	Tu		0200 1.3E	0443	0751 2.7F	1036	1417 2.1E	1723	2028 3.0F	2348			
17	We		0245 1.4E	0529	0836 2.8F	1117	1456 2.2E	1803	2112 3.2F				
18	Th	0026	0324 1.6E	0610	0917 2.8F	1157	1532 2.4E	1841	2153 3.3F				
19	Fr	0100	0400 1.6E	0648	0956 2.8F	1236	1606 2.5E	1916	2232 3.4F				
20	Sa	0134	0436 1.7E	0723	1034 2.9F	1314	1638 2.5E	1948	2309 3.5F				
21	Su	0209	0510 1.7E	0755	1112 2.8F	1352	1703 2.5E	2019	2346 3.5F				
22	Mo	0246	0542 1.7E	0826	1150 2.8F	1431	1705 2.5E	2049					
23	Tu		0023 3.4F	0324	0559 1.6E	0900	1229 2.7F	1512	1732 2.5E	2122			
24	We		0101 3.3F	0405	0609 1.7E	0939	1311 2.5F	1556	1811 2.4E	2157			
25	Th		0142 3.2F	0450	0648 1.7E	1023	1357 2.4F	1646	1856 2.2E	2238			
26	Fr		0228 3.0F	0537	0734 1.7E	1116	1451 2.2F	1742	1945 2.0E	2325			
27	Sa		0322 2.8F	0628	0827 1.7E	1219	1556 2.2F	1844	2039 1.6E				
28	Su	0020	0424 2.7F	0721	0933 1.6E	1336	1706 2.3F	1952	2146 1.3E				
29	Mo	0130	0527 2.6F	0818	1138 1.8E	1457	1814 2.6F	2104					
30	Tu		0013 1.2E	0256	0629 2.7F	0916	1250 2.1E	1605	1918 3.0F	2215			
31	We		0129 1.4E	0412	0730 2.9F	1013	1352 2.5E	1703	2017 3.5F	2323			

Current directions: Flood 246° T Ebb 062° T

JANUARY 2025

SERGIUS NARROWS CURRENTS

Currents in Knots

Alaska Standard Time

Day	Slack	MAX Current		Slack	MAX Current		Slack	MAX Current		Slack	MAX Current		Slack
		Time H.M.	Vel Knots		Time H.M.	Vel Knots		Time H.M.	Vel Knots		Time H.M.	Vel Knots	
1	We	0214	5.1E	0537	0823	6.8F	1146	1429	5.8E	1758	2049	7.3F	
2	Th	0018	5.4E	0618	0908	6.9F	1228	1511	6.0E	1839	2133	7.3F	
3	Fr	0100	5.6E	0701	0954	6.9F	1313	1554	5.9E	1923	2219	7.3F	
4	Sa	0145	5.5E	0749	1042	6.8F	1403	1640	5.6E	2011	2307	7.0F	
5	Su	0234	5.3E	0843	1133	6.4F	1457	1730	5.1E	2106			
6	Mo		6.5F	0328	0601	4.9E	0942	1229	6.0F	1558	1829	4.4E	2206
7	Tu		6.0F	0429	0707	4.5E	1047	1332	5.6F	1706	1941	3.9E	2313
8	We		5.6F	0535	0825	4.3E	1155	1440	5.4F	1819	2110	3.7E	
9	Th	0021	5.4F	0643	1001	4.4E	1302	1558	5.5F	1928	2253	4.0E	
10	Fr	0127	5.6F	0747	1124	4.9E	1404	1716	6.0F	2031			
11	Sa		4.6E	0228	0537	6.0F	0846	1223	5.5E	1500	1815	6.6F	2126
12	Su		5.1E	0323	0631	6.5F	0939	1312	5.9E	1552	1902	7.0F	2216
13	Mo		5.5E	0413	0716	6.8F	1027	1356	6.1E	1639	1944	7.3F	2301
14	Tu		5.7E	0459	0756	7.0F	1111	1434	6.2E	1721	2022	7.3F	2342
15	We		5.6E	0541	0834	7.0F	1152	1506	6.0E	1801	2057	7.2F	
16	Th	0021	5.5E	0621	0911	6.8F	1231	1532	5.7E	1840	2132	7.0F	
17	Fr	0058	5.2E	0700	0947	6.5F	1311	1556	5.3E	1918	2207	6.7F	
18	Sa	0136	4.9E	0740	1025	6.2F	1350	1625	4.8E	1957	2244	6.2F	
19	Su	0215	4.5E	0822	1104	5.7F	1432	1659	4.2E	2037	2325	5.7F	
20	Mo	0256	4.0E	0906	1148	5.1F	1518	1738	3.5E	2121			
21	Tu		5.0F	0342	0604	3.5E	0956	1237	4.5F	1612	1827	2.9E	2213
22	We		4.4F	0436	0658	2.9E	1055	1332	4.0F	1716	1927	2.3E	2316
23	Th		3.9F	0540	0803	2.6E	1200	1434	3.8F	1827	2038	2.0E	
24	Fr	0024	3.7F	0647	0920	2.6E	1305	1543	3.9F	1934	2315	2.2E	
25	Sa	0128	3.9F	0747	1131	3.1E	1403	1659	4.4F	2030			
26	Su		2.9E	0225	0517	4.5F	0840	1213	3.8E	1455	1755	5.2F	2118
27	Mo		3.6E	0315	0607	5.3F	0926	1242	4.5E	1541	1836	6.1F	2201
28	Tu		4.4E	0400	0648	6.2F	1010	1311	5.3E	1623	1914	6.9F	2241
29	We		5.2E	0442	0728	7.0F	1051	1344	6.0E	1703	1953	7.6F	2320
30	Th		5.8E	0522	0809	7.6F	1132	1420	6.5E	1743	2033	8.1F	2359
31	Fr		6.4E	0603	0852	7.9F	1213	1459	6.8E	1822	2115	8.3F	

Current directions: Flood 059° T Ebb 241° T

FEBRUARY 2025

SERGIUS NARROWS CURRENTS

Currents in Knots

Alaska Standard Time

Day	Slack	MAX Current		Slack	MAX Current		Slack	MAX Current		Slack	MAX Current		Slack
		Time H.M.	Vel Knots		Time H.M.	Vel Knots		Time H.M.	Vel Knots		Time H.M.	Vel Knots	
1 Sa	0040	0322	6.7E	0644	0936	8.0F	1257	1540	6.8E	1904	2159	8.2F	
2 Su	0122	0403	6.6E	0729	1022	7.8F	1343	1622	6.4E	1949	2244	7.8F	
3 Mo	0208	0446	6.2E	0819	1110	7.2F	1434	1708	5.6E	2039	2333	7.0F	
4 Tu	0259	0535	5.5E	0914	1202	6.5F	1531	1800	4.6E	2137			
5 We		0027	6.1F	0357	0633	4.6E	1018	1303	5.6F	1639	1908	3.6E	2245
6 Th		0130	5.2F	0506	0754	3.8E	1130	1414	4.9F	1758	2106	3.1E	
7 Fr	0000	0245	4.7F	0624	1008	3.8E	1243	1548	4.8F	1917	2258	3.5E	
8 Sa	0113	0426	4.7F	0738	1127	4.4E	1351	1719	5.3F	2026			
9 Su		0001	4.3E	0218	0543	5.4F	0841	1224	5.1E	1450	1816	6.1F	2121
10 Mo		0052	5.0E	0314	0634	6.1F	0933	1310	5.7E	1540	1900	6.7F	2207
11 Tu		0135	5.5E	0402	0715	6.6F	1018	1351	6.1E	1624	1937	7.1F	2247
12 We		0213	5.8E	0444	0749	6.9F	1057	1425	6.2E	1703	2008	7.3F	2322
13 Th		0243	5.9E	0522	0818	7.1F	1133	1450	6.0E	1739	2035	7.3F	2355
14 Fr		0304	5.8E	0557	0847	7.1F	1207	1507	5.8E	1813	2103	7.3F	
15 Sa	0027	0318	5.6E	0631	0918	7.0F	1241	1525	5.6E	1845	2134	7.1F	
16 Su	0100	0339	5.5E	0704	0951	6.7F	1315	1550	5.3E	1917	2208	6.7F	
17 Mo	0133	0407	5.2E	0738	1028	6.3F	1351	1621	4.8E	1950	2245	6.1F	
18 Tu	0208	0439	4.7E	0814	1108	5.6F	1431	1656	4.1E	2025	2327	5.4F	
19 We	0248	0517	4.0E	0856	1153	4.9F	1518	1738	3.3E	2108			
20 Th		0014	4.5F	0337	0604	3.3E	0950	1245	4.2F	1618	1831	2.5E	2210
21 Fr		0110	3.8F	0441	0703	2.6E	1105	1347	3.6F	1737	1939	1.9E	2335
22 Sa		0215	3.4F	0601	0818	2.3E	1224	1458	3.5F	1858	2108	1.8E	
23 Su	0055	0328	3.5F	0715	1101	2.6E	1332	1621	4.0F	2002	2346	2.7E	
24 Mo	0159	0449	4.3F	0815	1155	3.6E	1428	1732	5.1F	2053			
25 Tu		0022	3.7E	0252	0548	5.4F	0905	1227	4.7E	1517	1816	6.3F	2137
26 We		0049	4.8E	0338	0631	6.6F	0949	1257	5.7E	1600	1855	7.4F	2217
27 Th		0116	5.8E	0421	0711	7.6F	1031	1329	6.5E	1641	1933	8.2F	2256
28 Fr		0149	6.7E	0502	0751	8.4F	1112	1404	7.2E	1721	2012	8.8F	2335

SERGIUS NARROWS

Currents equal to or greater than **5.0** knots shown in **bold**.

MARCH 2025

SERGIUS NARROWS CURRENTS

Currents in Knots Alaska Daylight Saving Time Starts March 9 at 0200

		MAX Current		MAX Current		MAX Current		MAX Current		MAX Current			
Day	Slack	Time H.M.	Vel Knots	Slack	Time H.M.	Vel Knots	Slack	Time H.M.	Vel Knots	Slack	Time H.M.	Vel Knots	Slack
1	Sa		0224 7.3E	0542	0832 8.8F	1154	1442 7.4E	1801	2053 9.0F				
2	Su	0015	0303 7.5E	0623	0915 8.8F	1237	1522 7.3E	1843	2136 8.8F				
3	Mo	0058	0343 7.3E	0707	1000 8.4F	1323	1603 6.7E	1927	2221 8.1F				
4	Tu	0143	0425 6.7E	0755	1047 7.6F	1413	1647 5.8E	2017	2309 7.1F				
5	We	0234	0511 5.6E	0850	1138 6.5F	1510	1737 4.5E	2115					
6	Th		0002 5.9F	0333	0606 4.4E	0955	1238 5.4F	1618	1844 3.3E	2225			
7	Fr		0107 4.8F	0445	0738 3.3E	1109	1355 4.5F	1742	2127 2.8E	2344			
8	Sa		0234 4.1F	0610	1008 3.5E	1227	1550 4.4F	1908	2250 3.4E				
9	Su	0100	0529 4.4F	0830	1218 4.2E	1436	1812 5.1F	2117					
10	Mo		0049 4.3E	0305	0636 5.2F	0933	1311 5.0E	1534	1905 5.9F	2208			
11	Tu		0136 5.1E	0358	0723 6.0F	1021	1355 5.6E	1621	1945 6.5F	2249			
12	We		0216 5.6E	0443	0800 6.6F	1101	1432 5.9E	1702	2017 7.0F	2323			
13	Th		0251 5.9E	0522	0830 6.9F	1136	1503 6.0E	1738	2043 7.2F	2355			
14	Fr		0317 5.9E	0557	0854 7.1F	1209	1524 5.9E	1812	2105 7.3F				
15	Sa	0025	0332 5.9E	0629	0918 7.2F	1240	1535 5.7E	1843	2130 7.3F				
16	Su	0055	0343 5.8E	0700	0946 7.2F	1311	1552 5.6E	1913	2200 7.1F				
17	Mo	0124	0404 5.7E	0730	1019 7.0F	1343	1617 5.3E	1942	2234 6.7F				
18	Tu	0155	0432 5.5E	0800	1055 6.5F	1417	1648 4.9E	2010	2312 6.2F				
19	We	0228	0505 5.0E	0831	1134 5.9F	1454	1723 4.3E	2041	2352 5.4F				
20	Th	0306	0542 4.4E	0908	1218 5.1F	1539	1804 3.5E	2118					
21	Fr		0039 4.6F	0353	0627 3.6E	0958	1310 4.3F	1637	1854 2.7E	2218			
22	Sa		0135 3.9F	0456	0723 2.8E	1115	1412 3.8F	1754	2001 2.0E	2354			
23	Su		0241 3.5F	0620	0840 2.3E	1244	1523 3.7F	1920	2129 2.0E				
24	Mo	0122	0355 3.6F	0742	1016 2.6E	1358	1641 4.2F	2028					
25	Tu		0001 2.8E	0229	0514 4.4F	0846	1212 3.6E	1457	1755 5.3F	2120			
26	We		0043 4.0E	0323	0620 5.7F	0937	1254 4.8E	1547	1846 6.5F	2205			
27	Th		0116 5.3E	0411	0707 7.0F	1023	1329 5.9E	1632	1928 7.7F	2247			
28	Fr		0149 6.4E	0455	0748 8.1F	1107	1405 6.8E	1715	2007 8.6F	2328			
29	Sa		0224 7.3E	0537	0828 8.9F	1150	1442 7.4E	1757	2048 9.1F				
30	Su	0009	0301 7.8E	0619	0910 9.2F	1233	1521 7.5E	1839	2130 9.1F				
31	Mo	0051	0341 7.8E	0702	0954 9.1F	1318	1602 7.3E	1921	2213 8.7F				

Current directions: Flood 059° T Ebb 241° T

APRIL 2025

SERGIUS NARROWS CURRENTS

Currents in Knots

Alaska Daylight Saving Time

Day	Slack	MAX Current		Slack	MAX Current		Slack	MAX Current		Slack	MAX Current		Slack
		Time H.M.	Vel Knots		Time H.M.	Vel Knots		Time H.M.	Vel Knots		Time H.M.	Vel Knots	
1 Tu	0134	0422	7.4E	0747	1039	8.5F	1404	1645	6.6E	2007	2259	7.9F	
2 We	0221	0505	6.6E	0836	1127	7.6F	1456	1730	5.5E	2059	2348	6.8F	
3 Th	0314	0552	5.4E	0932	1219	6.4F	1554	1820	4.2E	2159			
4 Fr		0042	5.6F	0415	0648	4.1E	1036	1320	5.2F	1703	1935	3.0E	2310
5 Sa		0150	4.5F	0528	0910	3.2E	1150	1443	4.4F	1825	2217	3.0E	
6 Su	0027	0330	4.0F	0654	1050	3.4E	1304	1632	4.4F	1948	2328	3.6E	
7 Mo	0140	0510	4.3F	0812	1155	4.1E	1411	1746	5.0F	2052			
8 Tu		0024	4.3E	0242	0613	5.1F	0912	1246	4.8E	1506	1838	5.7F	2140
9 We		0110	5.0E	0332	0659	5.8F	0957	1329	5.2E	1552	1917	6.2F	2218
10 Th		0149	5.5E	0415	0735	6.3F	1035	1405	5.5E	1632	1948	6.6F	2251
11 Fr		0221	5.7E	0453	0802	6.7F	1109	1435	5.5E	1708	2011	6.8F	2323
12 Sa		0245	5.7E	0527	0824	6.9F	1141	1453	5.4E	1742	2032	6.9F	2353
13 Su		0256	5.6E	0600	0847	7.0F	1213	1502	5.3E	1813	2058	6.9F	
14 Mo	0023	0308	5.6E	0631	0916	7.0F	1244	1520	5.2E	1844	2129	6.8F	
15 Tu	0053	0332	5.6E	0701	0950	6.8F	1316	1548	5.1E	1913	2205	6.5F	
16 We	0124	0402	5.4E	0731	1027	6.5F	1351	1621	4.8E	1942	2244	6.0F	
17 Th	0159	0437	5.0E	0803	1108	5.9F	1429	1658	4.3E	2014	2326	5.4F	
18 Fr	0238	0517	4.5E	0840	1153	5.3F	1515	1740	3.6E	2056			
19 Sa		0014	4.7F	0326	0602	3.8E	0932	1244	4.7F	1612	1831	3.0E	2201
20 Su		0110	4.1F	0429	0658	3.1E	1045	1345	4.2F	1723	1936	2.5E	2327
21 Mo		0215	3.9F	0547	0811	2.8E	1207	1453	4.2F	1840	2100	2.5E	
22 Tu	0048	0326	4.1F	0706	0938	3.0E	1320	1603	4.7F	1947	2232	3.3E	
23 We	0154	0437	4.9F	0811	1105	3.8E	1420	1711	5.6F	2042	2347	4.4E	
24 Th	0250	0543	6.0F	0906	1210	4.9E	1513	1809	6.7F	2130			
25 Fr		0036	5.6E	0340	0637	7.2F	0955	1257	5.9E	1602	1857	7.7F	2216
26 Sa		0118	6.6E	0427	0722	8.2F	1042	1339	6.7E	1648	1941	8.5F	2300
27 Su		0158	7.3E	0513	0806	8.9F	1128	1420	7.1E	1733	2024	8.8F	2344
28 Mo		0239	7.7E	0558	0849	9.1F	1214	1503	7.1E	1818	2107	8.7F	
29 Tu	0029	0322	7.6E	0643	0934	8.8F	1301	1546	6.8E	1903	2153	8.3F	
30 We	0115	0406	7.1E	0730	1022	8.2F	1349	1632	6.1E	1952	2241	7.5F	

SERGIUS NARROWS

Current directions: Flood 059° T Ebb 241° T

MAY 2025

SERGIUS NARROWS CURRENTS

Currents in Knots

Alaska Daylight Saving Time

Day	Slack	MAX Current		Slack	MAX Current		Slack	MAX Current		Slack	MAX Current		Slack
		Time H.M.	Vel Knots		Time H.M.	Vel Knots		Time H.M.	Vel Knots		Time H.M.	Vel Knots	
1 Th	0204	0452	6.2E	0820	1111	7.3F	1442	1719	5.2E	2045	2332	6.5F	
2 Fr	0259	0540	5.2E	0916	1203	6.3F	1540	1812	4.1E	2145			
3 Sa		0027	5.5F	0359	0638	4.1E	1018	1304	5.3F	1645	1946	3.2E	2252
4 Su		0134	4.6F	0508	0852	3.3E	1124	1422	4.6F	1757	2147	3.2E	
5 Mo	0001	0304	4.2F	0624	1017	3.4E	1232	1551	4.5F	1909	2254	3.6E	
6 Tu	0108	0429	4.3F	0737	1119	3.8E	1334	1702	4.8F	2010	2349	4.2E	
7 We	0206	0534	4.8F	0835	1212	4.2E	1428	1757	5.2F	2058			
8 Th		0036	4.6E	0256	0623	5.3F	0922	1256	4.5E	1515	1839	5.6F	2138
9 Fr		0116	5.0E	0340	0700	5.8F	1002	1334	4.7E	1557	1910	5.9F	2214
10 Sa		0148	5.1E	0420	0729	6.2F	1038	1404	4.8E	1636	1935	6.2F	2248
11 Su		0211	5.2E	0457	0753	6.4F	1113	1422	4.7E	1712	2000	6.3F	2322
12 Mo		0222	5.2E	0532	0819	6.6F	1147	1433	4.7E	1746	2029	6.4F	2354
13 Tu		0239	5.2E	0606	0850	6.6F	1221	1455	4.7E	1820	2103	6.3F	
14 We	0028	0306	5.2E	0639	0926	6.5F	1256	1525	4.6E	1853	2141	6.1F	
15 Th	0102	0340	5.1E	0712	1005	6.3F	1333	1601	4.5E	1926	2222	5.8F	
16 Fr	0139	0418	4.9E	0748	1048	6.0F	1414	1641	4.2E	2004	2307	5.5F	
17 Sa	0222	0500	4.6E	0829	1134	5.6F	1501	1725	3.9E	2052	2355	5.1F	
18 Su	0312	0546	4.2E	0921	1225	5.3F	1555	1816	3.5E	2153			
19 Mo		0049	4.7F	0411	0640	3.7E	1024	1322	5.0F	1656	1917	3.3E	2303
20 Tu		0151	4.6F	0518	0747	3.5E	1133	1424	5.0F	1801	2030	3.4E	
21 We	0013	0256	4.8F	0629	0903	3.6E	1240	1528	5.4F	1906	2146	3.9E	
22 Th	0118	0401	5.4F	0736	1017	4.1E	1343	1631	5.9F	2004	2256	4.7E	
23 Fr	0217	0506	6.2F	0835	1127	4.8E	1440	1732	6.6F	2057	2358	5.6E	
24 Sa	0311	0606	7.0F	0929	1227	5.5E	1533	1828	7.3F	2147			
25 Su		0051	6.3E	0402	0659	7.8F	1020	1318	6.0E	1624	1917	7.9F	2236
26 Mo		0138	6.9E	0452	0746	8.3F	1110	1405	6.4E	1713	2004	8.1F	2324
27 Tu		0224	7.1E	0540	0833	8.4F	1159	1452	6.4E	1801	2050	8.0F	
28 We	0012	0311	7.0E	0628	0920	8.2F	1247	1539	6.1E	1849	2138	7.7F	
29 Th	0101	0358	6.6E	0716	1008	7.8F	1337	1627	5.7E	1939	2227	7.1F	
30 Fr	0151	0445	6.0E	0806	1058	7.1F	1428	1715	5.0E	2031	2318	6.4F	
31 Sa	0243	0532	5.2E	0858	1148	6.4F	1522	1806	4.3E	2126			

Current directions: Flood 059° T Ebb 241° T

JUNE 2025

SERGIUS NARROWS CURRENTS

Currents in Knots

Alaska Daylight Saving Time

Day	Slack	MAX Current		Slack	MAX Current		Slack	MAX Current		Slack	MAX Current		Slack	
		Time H.M.	Vel Knots		Time H.M.	Vel Knots		Time H.M.	Vel Knots		Time H.M.	Vel Knots		
1	Su	0010	5.6F	0339	0625	4.3E	0953	1241	5.7F	1618	1914	3.7E	2225	
2	Mo	0107	5.0F	0438	0745	3.6E	1051	1341	5.1F	1717	2058	3.4E	2325	
3	Tu	0213	4.5F	0541	0926	3.3E	1149	1446	4.7F	1817	2205	3.5E		
4	We	0025	0323	4.3F	0646	1031	3.3E	1247	1550	4.6F	1916	2302	3.6E	
5	Th	0122	0429	4.4F	0747	1127	3.4E	1342	1650	4.6F	2008	2353	3.9E	
6	Fr	0214	0529	4.7F	0839	1218	3.6E	1432	1743	4.8F	2054			
7	Sa		0038	4.2E	0302	0617	5.1F	0925	1300	3.8E	1519	1826	5.1F	2136
8	Su		0115	4.3E	0346	0654	5.4F	1007	1335	3.9E	1603	1900	5.4F	2216
9	Mo		0142	4.5E	0428	0725	5.8F	1047	1359	4.0E	1644	1932	5.7F	2254
10	Tu		0158	4.6E	0508	0756	6.0F	1126	1414	4.1E	1724	2006	5.9F	2332
11	We		0219	4.8E	0546	0830	6.2F	1203	1438	4.3E	1802	2043	6.0F	
12	Th	0009	0249	4.9E	0623	0908	6.3F	1241	1511	4.4E	1839	2123	6.0F	
13	Fr	0047	0325	5.0E	0659	0948	6.4F	1320	1549	4.5E	1916	2206	6.0F	
14	Sa	0127	0405	5.1E	0737	1032	6.4F	1401	1630	4.6E	1957	2251	5.9F	
15	Su	0210	0448	5.0E	0819	1117	6.3F	1445	1714	4.5E	2044	2338	5.8F	
16	Mo	0257	0533	4.8E	0907	1205	6.1F	1534	1801	4.4E	2137			
17	Tu		0029	5.6F	0351	0623	4.5E	1000	1257	6.0F	1627	1855	4.3E	2236
18	We		0125	5.5F	0450	0721	4.2E	1100	1354	5.8F	1725	1958	4.2E	2339
19	Th		0226	5.5F	0556	0828	4.0E	1204	1454	5.8F	1827	2107	4.4E	
20	Fr	0044	0328	5.7F	0703	0939	4.1E	1308	1556	5.9F	1930	2217	4.7E	
21	Sa	0147	0434	6.0F	0808	1053	4.4E	1411	1700	6.2F	2029	2330	5.2E	
22	Su	0246	0541	6.5F	0908	1209	4.8E	1510	1804	6.6F	2125			
23	Mo		0037	5.7E	0343	0643	7.0F	1004	1312	5.3E	1605	1902	7.0F	2219
24	Tu		0134	6.2E	0436	0736	7.5F	1057	1406	5.7E	1659	1953	7.3F	2311
25	We		0224	6.5E	0527	0824	7.8F	1148	1455	5.8E	1749	2041	7.4F	
26	Th	0000	0312	6.5E	0615	0911	7.8F	1236	1543	5.8E	1837	2128	7.3F	
27	Fr	0048	0358	6.3E	0702	0957	7.5F	1323	1627	5.6E	1924	2215	7.0F	
28	Sa	0136	0440	5.9E	0748	1042	7.2F	1409	1707	5.3E	2011	2300	6.6F	
29	Su	0223	0518	5.4E	0834	1126	6.7F	1455	1744	4.8E	2100	2345	6.0F	
30	Mo	0311	0556	4.7E	0921	1209	6.1F	1542	1823	4.2E	2149			

SERGIUS NARROWS

Current directions: Flood 059° T Ebb 241° T

JULY 2025

SERGIUS NARROWS CURRENTS

Currents in Knots

Alaska Daylight Saving Time

Day	Slack	MAX Current		Slack	MAX Current		Slack	MAX Current		Slack	MAX Current		Slack
		Time H.M.	Vel Knots		Time H.M.	Vel Knots		Time H.M.	Vel Knots		Time H.M.	Vel Knots	
1 Tu		0031	5.5F	0401	0637	4.0E	1009	1254	5.5F	1630	1909	3.7E	2241
2 We		0120	4.9F	0453	0726	3.3E	1100	1344	5.0F	1721	2009	3.3E	2335
3 Th		0213	4.5F	0550	0834	2.8E	1154	1436	4.5F	1817	2135	3.0E	
4 Fr	0031	0310	4.2F	0652	1011	2.6E	1251	1532	4.3F	1914	2253	3.0E	
5 Sa	0128	0411	4.1F	0753	1130	2.6E	1348	1631	4.2F	2010	2356	3.2E	
6 Su	0223	0518	4.3F	0849	1229	2.9E	1442	1734	4.3F	2101			
7 Mo		0046	3.5E	0314	0618	4.7F	0939	1315	3.2E	1533	1829	4.7F	2148
8 Tu		0124	3.9E	0402	0702	5.2F	1025	1349	3.5E	1621	1911	5.2F	2232
9 We		0150	4.2E	0446	0739	5.7F	1107	1412	3.9E	1704	1949	5.6F	2313
10 Th		0212	4.6E	0528	0815	6.2F	1147	1433	4.3E	1745	2028	6.0F	2353
11 Fr		0241	5.0E	0607	0853	6.6F	1225	1503	4.7E	1824	2108	6.4F	
12 Sa	0032	0315	5.4E	0644	0932	6.9F	1303	1539	5.1E	1903	2150	6.7F	
13 Su	0112	0354	5.7E	0722	1014	7.1F	1342	1617	5.4E	1943	2233	6.8F	
14 Mo	0154	0434	5.8E	0802	1058	7.2F	1423	1658	5.5E	2026	2319	6.8F	
15 Tu	0239	0517	5.7E	0846	1143	7.1F	1508	1742	5.5E	2114			
16 We		0007	6.6F	0328	0602	5.3E	0934	1231	6.7F	1557	1830	5.2E	2208
17 Th		0059	6.3F	0423	0654	4.8E	1029	1324	6.3F	1652	1926	4.8E	2308
18 Fr		0156	5.9F	0526	0756	4.2E	1132	1423	5.8F	1754	2033	4.4E	
19 Sa	0015	0259	5.6F	0636	0909	3.8E	1240	1527	5.5F	1902	2151	4.3E	
20 Su	0123	0409	5.5F	0749	1039	3.7E	1350	1637	5.5F	2010	2327	4.5E	
21 Mo	0229	0528	5.7F	0856	1219	4.2E	1455	1755	5.8F	2113			
22 Tu		0047	5.1E	0330	0641	6.3F	0956	1323	4.8E	1554	1901	6.3F	2210
23 We		0144	5.7E	0425	0736	6.9F	1050	1414	5.4E	1648	1952	6.8F	2302
24 Th		0232	6.2E	0516	0822	7.4F	1138	1459	5.8E	1737	2037	7.1F	2350
25 Fr		0315	6.3E	0601	0903	7.6F	1222	1540	5.9E	1822	2118	7.2F	
26 Sa	0034	0352	6.3E	0644	0942	7.5F	1303	1615	5.8E	1904	2157	7.1F	
27 Su	0116	0424	6.0E	0724	1019	7.3F	1343	1643	5.6E	1945	2234	6.9F	
28 Mo	0156	0451	5.6E	0804	1054	7.0F	1421	1708	5.2E	2026	2312	6.5F	
29 Tu	0237	0518	5.1E	0843	1131	6.5F	1500	1736	4.8E	2107	2351	6.0F	
30 We	0319	0549	4.5E	0924	1210	5.9F	1541	1809	4.3E	2151			
31 Th		0032	5.4F	0404	0625	3.8E	1007	1253	5.2F	1626	1849	3.6E	2240

Current directions: Flood 059° T Ebb 241° T

AUGUST 2025

SERGIUS NARROWS CURRENTS

Currents in Knots

Alaska Daylight Saving Time

Day	Slack	MAX Current		Slack	MAX Current		Slack	MAX Current		Slack	MAX Current		Slack
		Time H.M.	Vel Knots		Time H.M.	Vel Knots		Time H.M.	Vel Knots		Time H.M.	Vel Knots	
1	Fr		0119 4.7F	0455	0710 3.0E	1057	1341 4.5F	1717	1939 3.0E	2336			
2	Sa		0213 4.1F	0555	0807 2.4E	1157	1436 4.0F	1819	2043 2.6E				
3	Su	0039	0313 3.8F	0706	0919 2.0E	1304	1538 3.7F	1927	2205 2.5E				
4	Mo	0144	0421 3.7F	0815	1204 2.1E	1409	1647 3.7F	2030					
5	Tu		0025 2.9E	0244	0543 4.1F	0914	1259 2.8E	1507	1802 4.2F	2124			
6	We		0111 3.5E	0337	0644 4.8F	1003	1337 3.4E	1559	1855 5.0F	2211			
7	Th		0142 4.2E	0424	0724 5.7F	1046	1403 4.1E	1644	1934 5.8F	2254			
8	Fr		0204 4.9E	0506	0759 6.5F	1125	1423 4.8E	1725	2012 6.5F	2334			
9	Sa		0229 5.5E	0546	0834 7.2F	1202	1449 5.4E	1804	2050 7.2F				
10	Su	0013	0301 6.1E	0623	0912 7.7F	1239	1522 6.0E	1842	2130 7.6F				
11	Mo	0052	0337 6.5E	0701	0952 8.0F	1317	1558 6.4E	1921	2212 7.8F				
12	Tu	0133	0415 6.6E	0739	1034 8.0F	1357	1638 6.5E	2003	2256 7.8F				
13	We	0217	0456 6.4E	0821	1118 7.8F	1440	1719 6.3E	2049	2342 7.4F				
14	Th	0305	0540 5.8E	0908	1205 7.2F	1528	1805 5.7E	2141					
15	Fr		0033 6.7F	0359	0629 5.0E	1003	1257 6.4F	1623	1857 4.9E	2242			
16	Sa		0129 5.9F	0502	0728 4.0E	1107	1356 5.5F	1728	2005 4.1E	2352			
17	Su		0236 5.2F	0617	0851 3.2E	1222	1506 4.9F	1844	2149 3.7E				
18	Mo	0107	0356 4.9F	0738	1111 3.3E	1338	1631 4.8F	2001	2348 4.2E				
19	Tu	0218	0536 5.2F	0851	1228 4.1E	1446	1805 5.3F	2109					
20	We		0053 5.0E	0320	0645 6.0F	0951	1323 4.9E	1545	1906 6.1F	2205			
21	Th		0143 5.7E	0414	0734 6.8F	1040	1409 5.6E	1637	1951 6.8F	2253			
22	Fr		0226 6.2E	0501	0814 7.3F	1123	1449 6.0E	1722	2028 7.2F	2336			
23	Sa		0303 6.4E	0542	0848 7.5F	1201	1523 6.2E	1802	2101 7.3F				
24	Su	0014	0334 6.3E	0620	0918 7.6F	1237	1549 6.1E	1839	2131 7.3F				
25	Mo	0051	0356 6.0E	0656	0947 7.4F	1310	1608 5.8E	1915	2202 7.2F				
26	Tu	0126	0414 5.7E	0730	1018 7.2F	1344	1627 5.6E	1949	2236 6.8F				
27	We	0201	0438 5.3E	0803	1052 6.7F	1418	1653 5.2E	2024	2312 6.3F				
28	Th	0238	0507 4.8E	0837	1129 6.1F	1454	1725 4.7E	2101	2351 5.7F				
29	Fr	0318	0542 4.1E	0914	1210 5.3F	1534	1802 4.0E	2144					
30	Sa		0035 4.9F	0405	0622 3.3E	0959	1257 4.5F	1623	1846 3.2E	2239			
31	Su		0127 4.1F	0504	0713 2.4E	1101	1352 3.8F	1726	1944 2.5E	2350			

SERGIUS NARROWS

Current directions: Flood 059° T Ebb 241° T

SEPTEMBER 2025

SERGIUS NARROWS CURRENTS

Currents in Knots

Alaska Daylight Saving Time

Day	Slack	MAX Current		Slack	MAX Current		Slack	MAX Current		Slack	MAX Current		Slack
		Time H.M.	Vel Knots		Time H.M.	Vel Knots		Time H.M.	Vel Knots		Time H.M.	Vel Knots	
1	Mo	0229	3.6F	0620	0821	1.8E	1221	1457	3.3F	1845	2102	2.1E	
2	Tu	0107	0340	0742	1140	1.8E	1338	1611	3.4F	2000			
3	We		0001	0214	0505	3.9F	0846	1235	2.6E	1441	1734	4.0F	2059
4	Th		0047	0310	0618	4.8F	0936	1312	3.6E	1533	1833	5.1F	2147
5	Fr		0118	0357	0700	5.9F	1017	1336	4.5E	1619	1913	6.2F	2230
6	Sa		0141	0440	0735	6.9F	1056	1358	5.5E	1700	1950	7.2F	2310
7	Su		0207	0519	0810	7.8F	1133	1425	6.3E	1739	2028	8.0F	2349
8	Mo		0239	0558	0847	8.4F	1211	1458	6.9E	1818	2107	8.5F	
9	Tu	0029	0315	0636	0927	8.7F	1249	1535	7.3E	1857	2149	8.7F	
10	We	0111	0354	0715	1009	8.6F	1330	1614	7.2E	1939	2233	8.4F	
11	Th	0155	0435	0758	1053	8.1F	1414	1656	6.8E	2025	2319	7.8F	
12	Fr	0243	0519	0845	1141	7.2F	1503	1742	5.9E	2118			
13	Sa		0010	0339	0607	4.8E	0942	1233	6.2F	1601	1834	4.8E	2221
14	Su		0107	0445	0707	3.6E	1051	1335	5.1F	1710	1947	3.6E	2335
15	Mo		0219	0605	0923	2.8E	1210	1455	4.4F	1834	2226	3.4E	
16	Tu	0054	0400	0731	1115	3.4E	1329	1645	4.5F	1956	2345	4.2E	
17	We	0205	0536	0844	1219	4.3E	1436	1805	5.2F	2103			
18	Th		0042	0305	0636	6.0F	0939	1309	5.2E	1532	1857	6.1F	2155
19	Fr		0128	0356	0720	6.7F	1022	1351	5.8E	1619	1937	6.8F	2238
20	Sa		0208	0439	0755	7.2F	1100	1427	6.2E	1700	2010	7.2F	2316
21	Su		0241	0518	0824	7.4F	1134	1457	6.2E	1737	2037	7.4F	2350
22	Mo		0307	0553	0848	7.4F	1206	1516	6.1E	1811	2101	7.4F	
23	Tu	0023	0322	0625	0913	7.3F	1237	1529	5.9E	1843	2129	7.2F	
24	We	0055	0338	0656	0943	7.1F	1307	1548	5.7E	1914	2201	6.9F	
25	Th	0128	0402	0727	1016	6.7F	1339	1616	5.4E	1945	2237	6.5F	
26	Fr	0202	0432	0757	1054	6.0F	1413	1648	4.9E	2018	2316	5.8F	
27	Sa	0240	0507	0829	1135	5.3F	1451	1725	4.2E	2055			
28	Su		0000	0325	0547	3.4E	0909	1221	4.5F	1539	1808	3.4E	2147
29	Mo		0051	0424	0635	2.5E	1012	1316	3.7F	1643	1904	2.6E	2303
30	Tu		0153	0540	0741	1.9E	1143	1423	3.3F	1805	2020	2.1E	

Current directions: Flood 059° T Ebb 241° T

OCTOBER 2025

SERGIUS NARROWS CURRENTS

Currents in Knots

Alaska Daylight Saving Time

		MAX Current		MAX Current		MAX Current		MAX Current					
Day	Slack	Time H.M.	Vel Knots	Slack	Time H.M.	Vel Knots	Slack	Time H.M.	Vel Knots	Slack	Time H.M.	Vel Knots	Slack
1	We	0028	0304 3.5F	0703	0916 1.8E	1305	1537 3.4F	1925	2212 2.4E				
2	Th	0139	0422 4.0F	0810	1154 2.7E	1410	1655 4.2F	2028					
3	Fr		0004 3.4E	0236	0534 5.0F	0900	1230 3.8E	1503	1759 5.3F	2117			
4	Sa		0037 4.5E	0325	0624 6.2F	0943	1256 4.9E	1548	1844 6.6F	2201			
5	Su		0107 5.5E	0409	0704 7.3F	1023	1324 6.0E	1631	1924 7.7F	2243			
6	Mo		0139 6.4E	0450	0742 8.2F	1102	1356 6.9E	1712	2003 8.6F	2325			
7	Tu		0214 7.0E	0531	0821 8.8F	1142	1432 7.5E	1753	2043 9.0F				
8	We	0007	0252 7.3E	0611	0902 9.0F	1223	1511 7.7E	1835	2126 9.0F				
9	Th	0050	0333 7.2E	0653	0945 8.7F	1306	1553 7.5E	1918	2211 8.6F				
10	Fr	0136	0416 6.6E	0738	1031 8.0F	1352	1637 6.8E	2006	2259 7.8F				
11	Sa	0227	0502 5.8E	0829	1120 7.0F	1444	1724 5.8E	2101	2351 6.7F				
12	Su	0324	0552 4.6E	0928	1215 5.9F	1545	1818 4.5E	2206					
13	Mo		0051 5.6F	0432	0657 3.4E	1039	1320 4.8F	1657	1944 3.4E	2319			
14	Tu		0208 4.7F	0551	0940 3.0E	1157	1451 4.2F	1820	2216 3.5E				
15	We	0035	0354 4.6F	0715	1058 3.7E	1312	1635 4.5F	1941	2325 4.2E				
16	Th	0143	0514 5.1F	0823	1156 4.5E	1416	1745 5.2F	2045					
17	Fr		0020 4.9E	0241	0611 5.8F	0914	1245 5.2E	1508	1835 6.0F	2134			
18	Sa		0105 5.4E	0329	0655 6.4F	0955	1326 5.7E	1553	1914 6.5F	2214			
19	Su		0144 5.7E	0411	0728 6.8F	1031	1401 5.9E	1633	1945 6.9F	2250			
20	Mo		0216 5.7E	0449	0754 7.0F	1103	1428 5.9E	1709	2009 7.1F	2324			
21	Tu		0239 5.5E	0524	0817 7.0F	1135	1443 5.8E	1743	2032 7.1F	2356			
22	We		0250 5.3E	0556	0842 7.0F	1205	1455 5.7E	1815	2100 7.0F				
23	Th	0028	0306 5.2E	0628	0912 6.8F	1236	1516 5.5E	1846	2132 6.8F				
24	Fr	0101	0332 4.9E	0658	0946 6.4F	1308	1545 5.2E	1916	2209 6.4F				
25	Sa	0135	0404 4.6E	0728	1025 5.9F	1342	1620 4.8E	1948	2249 5.8F				
26	Su	0214	0440 4.1E	0801	1107 5.2F	1421	1658 4.3E	2025	2334 5.2F				
27	Mo	0259	0522 3.5E	0842	1154 4.6F	1509	1742 3.6E	2115					
28	Tu		0024 4.5F	0355	0610 2.9E	0944	1249 4.0F	1611	1836 3.0E	2226			
29	We		0123 4.1F	0504	0712 2.3E	1108	1352 3.7F	1726	1945 2.5E	2345			
30	Th		0230 4.0F	0618	0834 2.3E	1226	1502 3.9F	1843	2112 2.7E				
31	Fr	0056	0339 4.4F	0725	1008 3.0E	1332	1612 4.5F	1949	2238 3.4E				

SERGIUS NARROWS

Current directions: Flood 059° T Ebb 241° T

NOVEMBER 2025

SERGIUS NARROWS CURRENTS

Currents in Knots Alaska Daylight Saving Time Ends Nov 2 at 0200

Day	Slack	MAX Current		Slack	MAX Current		Slack	MAX Current		Slack	MAX Current		Slack
		Time H.M.	Vel Knots		Time H.M.	Vel Knots		Time H.M.	Vel Knots		Time H.M.	Vel Knots	
1 Sa	0156	0444	5.2F	0819	1121	4.0E	1427	1716	5.6F	2043	2342	4.4E	
2 Su	0148	0442	6.3F	0806	1109	5.2E	1416	1710	6.7F	2031	2329	5.4E	
3 Mo	0236	0531	7.3F	0850	1150	6.2E	1502	1756	7.8F	2117			
4 Tu		0011	6.3E	0322	0615	8.1F	0933	1230	7.0E	1547	1840	8.6F	2202
5 We		0051	6.8E	0406	0657	8.6F	1017	1310	7.5E	1631	1922	9.0F	2247
6 Th		0133	7.0E	0451	0740	8.7F	1101	1352	7.6E	1716	2007	8.9F	2334
7 Fr		0217	6.8E	0536	0826	8.4F	1148	1437	7.3E	1803	2054	8.5F	
8 Sa	0022	0304	6.3E	0624	0914	7.8F	1237	1524	6.6E	1852	2144	7.7F	
9 Su	0114	0352	5.5E	0717	1006	6.9F	1330	1614	5.7E	1948	2237	6.7F	
10 Mo	0212	0445	4.6E	0817	1101	5.9F	1431	1710	4.6E	2049	2336	5.8F	
11 Tu	0316	0555	3.6E	0923	1205	5.0F	1539	1843	3.6E	2156			
12 We		0049	5.0F	0426	0813	3.4E	1033	1329	4.5F	1653	2046	3.6E	2304
13 Th		0218	4.8F	0539	0925	3.8E	1142	1459	4.5F	1809	2152	3.9E	
14 Fr	0008	0333	5.0F	0644	1023	4.3E	1243	1608	4.9F	1912	2248	4.3E	
15 Sa	0105	0433	5.3F	0737	1114	4.8E	1336	1702	5.5F	2003	2336	4.7E	
16 Su	0155	0520	5.7F	0820	1156	5.1E	1422	1744	5.9F	2045			
17 Mo		0016	4.9E	0239	0556	6.0F	0857	1233	5.3E	1503	1817	6.2F	2123
18 Tu		0051	4.9E	0319	0624	6.2F	0933	1301	5.3E	1541	1843	6.4F	2159
19 We		0116	4.8E	0356	0649	6.3F	1006	1318	5.2E	1617	1908	6.6F	2233
20 Th		0129	4.7E	0432	0716	6.3F	1040	1331	5.2E	1652	1936	6.6F	2307
21 Fr		0145	4.6E	0506	0748	6.3F	1113	1353	5.1E	1725	2010	6.5F	2342
22 Sa		0212	4.5E	0539	0824	6.1F	1148	1425	5.0E	1759	2048	6.3F	
23 Su	0018	0245	4.4E	0613	0904	5.8F	1224	1501	4.8E	1833	2129	6.0F	
24 Mo	0058	0324	4.2E	0649	0947	5.4F	1304	1541	4.5E	1911	2214	5.6F	
25 Tu	0141	0406	3.9E	0732	1034	5.0F	1350	1625	4.1E	1958	2302	5.2F	
26 We	0232	0453	3.5E	0827	1125	4.7F	1445	1715	3.7E	2055	2355	4.9F	
27 Th	0329	0548	3.2E	0933	1223	4.5F	1549	1814	3.4E	2201			
28 Fr		0055	4.8F	0431	0654	3.2E	1043	1326	4.5F	1658	1926	3.3E	2309
29 Sa		0157	5.0F	0535	0809	3.5E	1149	1430	5.0F	1806	2040	3.6E	
30 Su	0013	0259	5.5F	0635	0919	4.2E	1249	1534	5.7F	1908	2149	4.3E	

Current directions: Flood 059° T Ebb 241° T

DECEMBER 2025

SERGIUS NARROWS CURRENTS

Currents in Knots

Alaska Standard Time

Day	Slack	MAX Current		Slack	MAX Current		Slack	MAX Current		Slack	MAX Current		Slack
		Time H.M.	Vel Knots		Time H.M.	Vel Knots		Time H.M.	Vel Knots		Time H.M.	Vel Knots	
1	Mo	0111	0400 6.1F	0730	1023 5.1E	1344	1636 6.5F	2003	2253 5.0E				
2	Tu	0205	0458 6.9F	0820	1120 5.9E	1436	1731 7.4F	2054	2349 5.7E				
3	We	0257	0551 7.6F	0909	1210 6.6E	1526	1821 8.1F	2144					
4	Th		0037 6.2E	0347	0639 8.0F	0958	1257 7.1E	1615	1908 8.5F	2233			
5	Fr		0125 6.4E	0436	0725 8.2F	1047	1344 7.2E	1703	1955 8.5F	2322			
6	Sa		0213 6.4E	0525	0813 8.0F	1135	1432 7.0E	1751	2043 8.2F				
7	Su	0012	0301 6.1E	0614	0903 7.6F	1225	1520 6.5E	1841	2133 7.7F				
8	Mo	0102	0350 5.6E	0705	0954 7.0F	1318	1609 5.8E	1932	2224 7.0F				
9	Tu	0155	0440 5.0E	0800	1046 6.2F	1413	1659 4.9E	2027	2316 6.2F				
10	We	0251	0537 4.2E	0858	1141 5.5F	1511	1801 4.1E	2124					
11	Th		0013 5.5F	0349	0711 3.7E	0958	1244 4.9F	1613	1948 3.5E	2223			
12	Fr		0117 5.0F	0449	0836 3.6E	1059	1355 4.5F	1720	2105 3.4E	2322			
13	Sa		0225 4.7F	0551	0939 3.7E	1159	1507 4.4F	1825	2206 3.4E				
14	Su	0020	0330 4.6F	0649	1035 3.9E	1255	1613 4.6F	1923	2302 3.6E				
15	Mo	0114	0431 4.7F	0739	1125 4.2E	1346	1707 4.9F	2013	2349 3.8E				
16	Tu	0204	0519 5.0F	0824	1207 4.4E	1432	1749 5.3F	2057					
17	We		0030 4.0E	0249	0557 5.2F	0905	1243 4.5E	1515	1822 5.6F	2137			
18	Th		0104 4.1E	0332	0628 5.5F	0944	1308 4.6E	1556	1851 5.9F	2216			
19	Fr		0126 4.1E	0412	0658 5.8F	1021	1323 4.7E	1634	1921 6.2F	2253			
20	Sa		0140 4.2E	0450	0732 5.9F	1058	1344 4.9E	1711	1956 6.3F	2329			
21	Su		0204 4.4E	0527	0809 6.0F	1134	1414 5.0E	1747	2033 6.4F				
22	Mo	0005	0236 4.5E	0603	0849 6.0F	1211	1450 5.1E	1822	2113 6.4F				
23	Tu	0043	0313 4.6E	0640	0931 6.0F	1250	1528 5.1E	1859	2156 6.3F				
24	We	0123	0352 4.6E	0720	1015 5.9F	1333	1610 4.9E	1940	2240 6.2F				
25	Th	0207	0435 4.5E	0806	1102 5.7F	1421	1655 4.7E	2027	2328 6.0F				
26	Fr	0255	0523 4.4E	0900	1154 5.5F	1515	1746 4.3E	2121					
27	Sa		0021 5.7F	0348	0618 4.2E	1000	1251 5.3F	1617	1846 3.9E	2223			
28	Su		0119 5.6F	0449	0723 4.1E	1106	1352 5.3F	1726	1955 3.8E	2330			
29	Mo		0220 5.5F	0554	0833 4.3E	1213	1457 5.5F	1835	2108 3.9E				
30	Tu	0037	0324 5.7F	0658	0946 4.7E	1316	1605 6.0F	1939	2228 4.3E				
31	We	0141	0431 6.1F	0757	1103 5.3E	1416	1715 6.6F	2039	2347 4.9E				

SERGIUS NARROWS

Current directions: Flood 059° T Ebb 241° T

JANUARY 2025

NORTH INIAN PASS CURRENTS

Currents in Knots

Alaska Standard Time

Day	Slack	MAX Current		Slack	MAX Current		Slack	MAX Current		Slack	MAX Current		Slack
		Time H.M.	Vel Knots		Time H.M.	Vel Knots		Time H.M.	Vel Knots		Time H.M.	Vel Knots	
1 We	0126	0541	2.2E	0915	1053	1.0F	1321	1746	2.8E	2129	2310	1.0F	
2 Th	0204	0621	2.3E	1002	1144	0.9F	1411	1827	2.8E	2209			
3 Fr		0000	1.0F	0241	0700	2.4E	1050	1237	0.9F	1457	1908	2.7E	2251
4 Sa		0050	1.1F	0317	0739	2.3E	1139	1327	0.9F	1540	1950	2.5E	2334
5 Su		0138	1.1F	0355	0823	2.2E	1231	1415	0.9F	1625	2037	2.2E	
6 Mo	0022	0226	1.1F	0439	0915	2.0E	1328	1506	0.8F	1721	2135	1.8E	
7 Tu	0118	0319	1.0F	0533	1021	1.9E	1436	1607	0.7F	1905	2243	1.5E	
8 We	0229	0420	0.8F	0703	1128	1.8E	1549	1716	0.6F	2103	2352	1.4E	
9 Th	0347	0528	0.8F	0900	1235	1.9E	1653	1927	0.7F	2221			
10 Fr		0111	1.4E	0455	0636	0.9F	1008	1402	2.1E	1747	2107	0.9F	2321
11 Sa		0307	1.6E	0552	0738	1.1F	1101	1522	2.4E	1835	2033	1.1F	
12 Su	0012	0402	2.0E	0644	0829	1.2F	1149	1607	2.6E	1920	2104	1.1F	
13 Mo	0059	0445	2.3E	0734	0913	1.2F	1235	1646	2.7E	2004	2138	1.1F	
14 Tu	0143	0525	2.5E	0823	0955	1.1F	1322	1721	2.7E	2048	2216	1.0F	
15 We	0222	0601	2.6E	0913	1040	1.0F	1405	1755	2.7E	2132	2259	0.9F	
16 Th	0257	0634	2.6E	1003	1129	0.8F	1443	1827	2.7E	2217	2348	0.8F	
17 Fr	0328	0705	2.6E	1053	1222	0.8F	1516	1859	2.6E	2300			
18 Sa		0038	0.9F	0353	0734	2.5E	1140	1311	0.8F	1546	1931	2.4E	2341
19 Su		0124	0.9F	0414	0806	2.3E	1224	1356	0.8F	1618	2006	2.1E	
20 Mo	0020	0208	1.0F	0439	0843	2.0E	1309	1440	0.8F	1657	2048	1.8E	
21 Tu	0101	0253	0.9F	0517	0930	1.8E	1400	1530	0.7F	1751	2141	1.4E	
22 We	0150	0344	0.8F	0613	1027	1.7E	1501	1628	0.6F	1927	2243	1.2E	
23 Th	0255	0445	0.8F	0740	1123	1.7E	1604	1732	0.6F	2107	2345	1.1E	
24 Fr	0404	0549	0.8F	0902	1217	1.7E	1700	1835	0.7F	2212			
25 Sa		0047	1.1E	0504	0650	0.9F	0958	1314	1.9E	1748	1929	0.8F	2258
26 Su		0207	1.3E	0555	0743	1.1F	1040	1416	2.1E	1830	2010	1.0F	2333
27 Mo		0320	1.6E	0643	0827	1.2F	1113	1511	2.3E	1910	2047	1.1F	2358
28 Tu		0402	1.9E	0727	0907	1.2F	1141	1557	2.6E	1948	2123	1.1F	
29 We	0012	0440	2.2E	0811	0947	1.1F	1207	1640	2.8E	2027	2201	1.1F	
30 Th	0025	0519	2.4E	0855	1028	1.0F	1242	1722	2.9E	2105	2243	1.1F	
31 Fr	0101	0558	2.6E	0940	1115	0.9F	1328	1804	3.0E	2144	2330	1.1F	

Current directions: Flood 069° T Ebb 131° T

FEBRUARY 2025

NORTH INIAN PASS CURRENTS

Currents in Knots

Alaska Standard Time

Day	Slack	MAX Current		Slack	MAX Current		Slack	MAX Current		Slack	MAX Current		Slack
		Time H.M.	Vel Knots		Time H.M.	Vel Knots		Time H.M.	Vel Knots		Time H.M.	Vel Knots	
1 Sa	0151	0637	2.6E	1026	1207	0.9F	1421	1846	2.9E	2225			
2 Su		0021	1.1F	0242	0717	2.6E	1115	1259	0.9F	1513	1929	2.6E	2308
3 Mo		0112	1.2F	0331	0759	2.4E	1207	1350	0.9F	1606	2015	2.2E	2354
4 Tu		0202	1.2F	0421	0849	2.1E	1303	1442	0.8F	1714	2111	1.7E	
5 We	0049	0254	1.1F	0523	0953	1.9E	1409	1540	0.7F	1915	2224	1.3E	
6 Th	0159	0355	0.9F	0711	1107	1.7E	1523	1651	0.6F	2106	2344	1.1E	
7 Fr	0322	0506	0.8F	0858	1220	1.7E	1632	2027	0.8F	2222			
8 Sa		0136	1.3E	0436	0622	0.9F	1008	1411	1.9E	1729	2108	1.1F	2316
9 Su		0308	1.7E	0537	0734	1.1F	1100	1519	2.2E	1817	2137	1.1F	2358
10 Mo		0354	2.1E	0629	0822	1.2F	1141	1558	2.5E	1901	2052	1.1F	
11 Tu	0034	0432	2.5E	0718	0900	1.2F	1217	1629	2.6E	1943	2118	1.1F	
12 We	0106	0506	2.7E	0804	0937	1.2F	1248	1657	2.7E	2024	2152	1.0F	
13 Th	0135	0537	2.8E	0850	1016	1.0F	1317	1726	2.8E	2105	2230	0.9F	
14 Fr	0201	0605	2.8E	0935	1058	0.9F	1346	1757	2.8E	2146	2314	0.9F	
15 Sa	0224	0632	2.7E	1020	1146	0.8F	1421	1829	2.7E	2226			
16 Su		0002	0.9F	0251	0700	2.6E	1105	1236	0.8F	1500	1902	2.5E	2303
17 Mo		0051	1.0F	0324	0731	2.5E	1148	1324	0.9F	1542	1937	2.2E	2339
18 Tu		0137	1.0F	0402	0807	2.2E	1231	1409	0.9F	1628	2016	1.8E	
19 We	0016	0223	1.0F	0448	0850	1.9E	1318	1457	0.8F	1724	2106	1.3E	
20 Th	0100	0313	0.9F	0547	0946	1.7E	1416	1551	0.6F	1901	2211	1.0E	
21 Fr	0206	0412	0.8F	0713	1049	1.6E	1524	1654	0.6F	2048	2320	0.9E	
22 Sa	0329	0519	0.8F	0842	1147	1.6E	1628	1759	0.6F	2156			
23 Su		0024	1.0E	0439	0625	0.8F	0943	1242	1.7E	1721	1858	0.7F	2238
24 Mo		0137	1.3E	0535	0722	1.0F	1025	1341	2.0E	1805	1944	0.9F	2307
25 Tu		0254	1.6E	0623	0807	1.1F	1056	1440	2.3E	1845	2022	1.0F	2325
26 We		0337	2.0E	0707	0846	1.2F	1119	1529	2.6E	1924	2059	1.1F	2330
27 Th		0415	2.4E	0750	0924	1.1F	1140	1614	2.8E	2002	2136	1.1F	2345
28 Fr		0454	2.6E	0832	1004	1.1F	1210	1658	3.0E	2041	2217	1.1F	

NORTH INIAN PASS

Currents equal to or greater than **2.5** knots shown in **bold**.

MARCH 2025

NORTH INIAN PASS CURRENTS

Currents in Knots Alaska Daylight Saving Time Starts March 9 at 0200

		MAX Current		MAX Current		MAX Current		MAX Current					
Day	Slack	Time H.M.	Vel Knots	Slack	Time H.M.	Vel Knots	Slack	Time H.M.	Vel Knots	Slack	Time H.M.	Vel Knots	Slack
1	Sa	0021	0534 2.8E	0916	1048 1.0F	1255	1743 3.0E	2120	2302 1.1F				
2	Su	0113	0615 2.8E	1002	1138 0.9F	1355	1827 2.8E	2201	2353 1.1F				
3	Mo	0214	0657 2.8E	1052	1233 0.9F	1502	1912 2.5E	2245					
4	Tu		0048 1.2F	0315	0740 2.5E	1145	1328 0.9F	1613	1959 2.0E	2335			
5	We		0141 1.2F	0417	0828 2.2E	1242	1420 0.9F	1741	2055 1.6E				
6	Th	0033	0235 1.1F	0535	0930 1.9E	1344	1517 0.7F	1921	2211 1.2E				
7	Fr	0144	0336 0.9F	0718	1047 1.6E	1455	1625 0.6F	2056	2344 1.1E				
8	Sa	0305	0449 0.8F	0850	1205 1.6E	1606	2008 0.9F	2205					
9	Su		0142 1.4E	0519	0713 0.8F	1057	1500 1.7E	1806	2150 1.0F	2353			
10	Mo		0349 1.8E	0620	0919 1.0F	1144	1603 2.0E	1855	2219 1.0F				
11	Tu	0028	0434 2.2E	0712	0913 1.1F	1219	1639 2.3E	1938	2133 1.0F				
12	We	0055	0511 2.5E	0758	0941 1.2F	1246	1704 2.5E	2019	2154 1.0F				
13	Th	0117	0540 2.7E	0841	1014 1.1F	1308	1727 2.6E	2058	2226 1.0F				
14	Fr	0132	0605 2.8E	0923	1049 1.1F	1326	1754 2.7E	2136	2302 1.0F				
15	Sa	0140	0630 2.8E	1004	1128 1.0F	1352	1826 2.7E	2214	2342 1.0F				
16	Su	0207	0657 2.8E	1046	1212 0.9F	1435	1900 2.6E	2251					
17	Mo		0028 1.0F	0254	0728 2.7E	1128	1302 0.9F	1529	1936 2.4E	2327			
18	Tu		0118 1.0F	0347	0802 2.6E	1211	1352 0.9F	1623	2014 2.1E				
19	We	0003	0209 1.1F	0438	0839 2.3E	1254	1440 0.9F	1716	2054 1.7E				
20	Th	0041	0257 1.1F	0531	0921 2.0E	1339	1527 0.9F	1813	2141 1.3E				
21	Fr	0129	0347 1.0F	0631	1013 1.7E	1432	1616 0.7F	1934	2244 1.0E				
22	Sa	0236	0444 0.9F	0749	1115 1.5E	1538	1714 0.6F	2110	2355 1.0E				
23	Su	0359	0550 0.8F	0913	1216 1.6E	1649	1818 0.5F	2219					
24	Mo		0059 1.1E	0514	0657 0.8F	1016	1312 1.7E	1749	1919 0.6F	2302			
25	Tu		0200 1.4E	0612	0755 0.9F	1059	1406 2.0E	1837	2010 0.8F	2330			
26	We		0307 1.8E	0701	0842 1.0F	1131	1504 2.3E	1919	2054 0.9F	2346			
27	Th		0403 2.1E	0745	0923 1.1F	1155	1600 2.6E	1958	2133 1.1F	2356			
28	Fr		0446 2.5E	0827	1002 1.2F	1219	1650 2.8E	2037	2213 1.2F				
29	Sa	0018	0528 2.7E	0909	1041 1.1F	1251	1737 2.8E	2116	2253 1.2F				
30	Su	0055	0611 2.9E	0953	1125 1.1F	1338	1825 2.8E	2157	2338 1.2F				
31	Mo	0146	0655 2.9E	1040	1214 1.0F	1454	1913 2.6E	2241					

Current directions: Flood 069° T Ebb 131° T

APRIL 2025

NORTH INIAN PASS CURRENTS

Currents in Knots

Alaska Daylight Saving Time

Day	Slack	MAX Current		Slack	MAX Current		Slack	MAX Current		Slack	MAX Current		Slack
		Time H.M.	Vel Knots		Time H.M.	Vel Knots		Time H.M.	Vel Knots		Time H.M.	Vel Knots	
1	Tu		0029 1.1F	0256	0739 2.8E	1131	1310 0.9F	1623	2000 2.3E	2330			
2	We		0127 1.1F	0414	0824 2.6E	1226	1408 0.9F	1739	2049 1.9E				
3	Th	0026	0224 1.1F	0530	0912 2.2E	1322	1502 0.9F	1852	2145 1.6E				
4	Fr	0128	0321 1.1F	0647	1009 1.8E	1420	1555 0.8F	2007	2302 1.3E				
5	Sa	0235	0420 0.9F	0808	1122 1.6E	1525	1656 0.6F	2124					
6	Su		0040 1.3E	0348	0530 0.8F	0927	1239 1.5E	1634	2038 0.8F	2228			
7	Mo		0211 1.5E	0459	0654 0.8F	1030	1357 1.6E	1737	2122 0.8F	2314			
8	Tu		0319 1.9E	0600	0859 0.9F	1115	1531 1.8E	1828	2151 0.8F	2347			
9	We		0408 2.2E	0650	0849 1.0F	1147	1609 2.1E	1912	2058 0.9F				
10	Th	0011	0443 2.4E	0734	0916 1.1F	1212	1630 2.3E	1951	2126 1.0F				
11	Fr	0028	0509 2.6E	0815	0949 1.1F	1232	1653 2.4E	2029	2159 1.1F				
12	Sa	0037	0528 2.7E	0854	1024 1.1F	1253	1723 2.5E	2106	2235 1.1F				
13	Su	0051	0553 2.7E	0934	1101 1.1F	1323	1758 2.5E	2142	2314 1.1F				
14	Mo	0124	0624 2.7E	1013	1143 1.0F	1410	1837 2.4E	2219	2358 1.0F				
15	Tu	0217	0659 2.7E	1054	1230 0.9F	1516	1916 2.2E	2257					
16	We		0049 1.0F	0321	0737 2.6E	1136	1322 0.9F	1618	1956 2.0E	2337			
17	Th		0143 1.1F	0422	0815 2.4E	1219	1412 0.9F	1711	2037 1.7E				
18	Fr	0023	0235 1.1F	0517	0857 2.1E	1303	1458 0.9F	1759	2122 1.5E				
19	Sa	0116	0325 1.0F	0613	0944 1.9E	1352	1545 0.8F	1849	2218 1.2E				
20	Su	0218	0418 0.9F	0714	1041 1.7E	1450	1636 0.7F	1957	2325 1.2E				
21	Mo	0332	0518 0.7F	0824	1143 1.6E	1601	1735 0.6F	2114					
22	Tu		0028 1.3E	0445	0621 0.7F	0931	1240 1.8E	1708	1836 0.6F	2210			
23	We		0124 1.6E	0547	0721 0.7F	1024	1333 2.0E	1803	1933 0.7F	2246			
24	Th		0222 1.9E	0637	0813 0.9F	1104	1429 2.2E	1849	2023 0.9F	2310			
25	Fr		0324 2.2E	0722	0859 1.0F	1138	1531 2.4E	1931	2108 1.1F	2332			
26	Sa		0418 2.5E	0805	0941 1.1F	1211	1629 2.5E	2012	2150 1.2F				
27	Su	0001	0506 2.7E	0848	1022 1.2F	1251	1722 2.5E	2054	2233 1.2F				
28	Mo	0040	0552 2.9E	0933	1105 1.1F	1355	1814 2.5E	2139	2318 1.2F				
29	Tu	0135	0639 2.9E	1021	1153 1.0F	1529	1905 2.4E	2227					
30	We		0009 1.1F	0301	0725 2.8E	1112	1248 0.9F	1641	1954 2.2E	2322			

NORTH INIAN PASS

Current directions: Flood 069° T Ebb 131° T

MAY 2025

NORTH INIAN PASS CURRENTS

Currents in Knots

Alaska Daylight Saving Time

Day	Slack	MAX Current		Slack	MAX Current		Slack	MAX Current		Slack	MAX Current		Slack	
		Time H.M.	Vel Knots		Time H.M.	Vel Knots		Time H.M.	Vel Knots		Time H.M.	Vel Knots		
1	Th	0109	1.1F	0427	0810	2.6E	1207	1348	0.9F	1743	2042	2.0E		
2	Fr	0021	0210	1.1F	0535	0856	2.3E	1301	1442	0.9F	1839	2135	1.8E	
3	Sa	0122	0307	1.0F	0638	0946	1.9E	1355	1532	0.8F	1935	2242	1.6E	
4	Su	0223	0403	0.9F	0740	1047	1.6E	1453	1625	0.7F	2034			
5	Mo		0009	1.5E	0327	0503	0.8F	0843	1155	1.5E	1556	1724	0.6F	2133
6	Tu		0123	1.6E	0434	0611	0.7F	0943	1253	1.5E	1700	1830	0.5F	2222
7	We		0234	1.8E	0534	0717	0.7F	1032	1344	1.6E	1755	1929	0.6F	2259
8	Th		0332	2.0E	0624	0807	0.8F	1109	1440	1.8E	1840	2015	0.8F	2326
9	Fr		0409	2.2E	0708	0847	0.9F	1141	1536	2.0E	1921	2055	0.9F	2346
10	Sa		0429	2.4E	0748	0923	1.1F	1209	1618	2.1E	1959	2133	1.1F	
11	Su	0003	0449	2.5E	0827	1000	1.1F	1238	1656	2.2E	2036	2211	1.1F	
12	Mo	0027	0519	2.6E	0905	1037	1.1F	1314	1736	2.2E	2114	2250	1.1F	
13	Tu	0103	0555	2.7E	0945	1117	1.1F	1405	1818	2.1E	2153	2333	1.1F	
14	We	0154	0634	2.7E	1025	1202	1.0F	1513	1900	2.1E	2235			
15	Th		0023	1.0F	0302	0714	2.6E	1106	1251	0.9F	1610	1941	2.0E	2321
16	Fr		0118	1.0F	0405	0754	2.5E	1148	1342	0.9F	1654	2021	1.9E	
17	Sa	0010	0212	1.0F	0457	0835	2.3E	1231	1430	1.0F	1728	2103	1.8E	
18	Su	0103	0301	1.0F	0541	0918	2.1E	1315	1514	0.9F	1752	2151	1.6E	
19	Mo	0159	0350	0.9F	0624	1008	1.9E	1406	1601	0.8F	1822	2250	1.5E	
20	Tu	0302	0443	0.7F	0713	1107	1.8E	1508	1655	0.7F	1909	2353	1.5E	
21	We	0411	0543	0.6F	0824	1206	1.8E	1619	1755	0.6F	2032			
22	Th		0050	1.7E	0517	0644	0.6F	0943	1302	1.9E	1723	1856	0.7F	2156
23	Fr		0145	1.9E	0612	0743	0.8F	1044	1400	1.9E	1817	1952	0.9F	2244
24	Sa		0248	2.2E	0700	0836	0.9F	1135	1508	2.0E	1904	2044	1.1F	2322
25	Su		0354	2.4E	0745	0923	1.1F	1224	1618	2.1E	1950	2131	1.2F	
26	Mo	0000	0450	2.7E	0830	1006	1.2F	1321	1717	2.2E	2037	2216	1.3F	
27	Tu	0044	0539	2.8E	0916	1049	1.1F	1432	1810	2.3E	2125	2302	1.2F	
28	We	0149	0627	2.8E	1004	1135	1.0F	1540	1901	2.3E	2217	2353	1.1F	
29	Th	0318	0712	2.8E	1054	1227	0.9F	1637	1948	2.3E	2314			
30	Fr		0052	1.0F	0425	0756	2.6E	1146	1325	0.9F	1726	2033	2.2E	
31	Sa	0012	0154	1.0F	0521	0837	2.4E	1238	1419	0.9F	1810	2118	2.1E	

Current directions: Flood 069° T Ebb 131° T

JUNE 2025

NORTH INIAN PASS CURRENTS

Currents in Knots

Alaska Daylight Saving Time

Day	Slack	MAX Current		Slack	MAX Current		Slack	MAX Current		Slack	MAX Current		Slack
		Time H.M.	Vel Knots		Time H.M.	Vel Knots		Time H.M.	Vel Knots		Time H.M.	Vel Knots	
1	Su 0110	0250	0.9F	0609	0919	2.1E	1328	1506	0.8F	1852	2209	1.9E	
2	Mo 0204	0339	0.9F	0655	1005	1.8E	1419	1552	0.8F	1934	2311	1.7E	
3	Tu 0301	0430	0.7F	0743	1100	1.6E	1514	1643	0.7F	2021			
4	We	0014	1.7E	0401	0526	0.6F	0838	1157	1.5E	1614	1739	0.6F	2114
5	Th	0103	1.7E	0501	0626	0.6F	0939	1248	1.5E	1713	1839	0.6F	2204
6	Fr	0147	1.8E	0554	0724	0.7F	1034	1337	1.5E	1804	1934	0.7F	2243
7	Sa	0235	1.9E	0639	0816	0.8F	1120	1435	1.6E	1848	2024	0.9F	2316
8	Su	0327	2.1E	0721	0859	1.0F	1200	1545	1.7E	1929	2108	1.1F	2346
9	Mo	0409	2.3E	0800	0938	1.1F	1238	1638	1.8E	2009	2149	1.2F	
10	Tu 0017	0449	2.5E	0840	1016	1.2F	1317	1721	1.9E	2050	2230	1.2F	
11	We 0053	0529	2.6E	0919	1054	1.1F	1405	1803	2.0E	2133	2312	1.1F	
12	Th 0141	0611	2.7E	0959	1135	1.0F	1458	1844	2.1E	2217	2359	1.1F	
13	Fr 0241	0652	2.7E	1039	1221	1.0F	1543	1924	2.2E	2305			
14	Sa	0051	1.0F	0337	0732	2.7E	1120	1310	0.9F	1617	2003	2.2E	2354
15	Su	0145	0.9F	0422	0812	2.6E	1200	1359	1.0F	1641	2042	2.1E	
16	Mo 0044	0234	0.9F	0458	0853	2.4E	1242	1445	1.0F	1706	2124	2.0E	
17	Tu 0135	0320	0.9F	0532	0938	2.2E	1326	1530	1.0F	1740	2215	1.8E	
18	We 0229	0409	0.8F	0613	1032	1.9E	1418	1620	0.9F	1825	2316	1.7E	
19	Th 0334	0505	0.6F	0714	1134	1.7E	1525	1718	0.8F	1927			
20	Fr	0018	1.8E	0444	0609	0.6F	0911	1236	1.6E	1640	1822	0.8F	2113
21	Sa	0117	1.9E	0546	0716	0.7F	1042	1339	1.6E	1746	1925	0.9F	2234
22	Su	0222	2.1E	0639	0818	0.9F	1146	1457	1.6E	1842	2024	1.0F	2327
23	Mo	0339	2.3E	0727	0910	1.1F	1243	1622	1.9E	1933	2116	1.2F	
24	Tu 0015	0441	2.6E	0813	0953	1.1F	1339	1721	2.1E	2023	2203	1.3F	
25	We 0107	0530	2.7E	0859	1034	1.1F	1436	1810	2.3E	2114	2249	1.2F	
26	Th 0209	0615	2.8E	0946	1117	1.1F	1529	1855	2.5E	2206	2338	1.1F	
27	Fr 0312	0658	2.8E	1034	1204	0.9F	1614	1937	2.6E	2300			
28	Sa	0032	0.9F	0405	0737	2.7E	1124	1257	0.8F	1654	2016	2.5E	2356
29	Su	0131	0.9F	0449	0814	2.5E	1212	1350	0.8F	1730	2053	2.4E	
30	Mo 0050	0224	0.9F	0527	0849	2.3E	1258	1436	0.9F	1801	2131	2.2E	

NORTH INIAN PASS

Current directions: Flood 069° T Ebb 131° T

JULY 2025

NORTH INIAN PASS CURRENTS

Currents in Knots

Alaska Daylight Saving Time

Day	Slack	MAX Current		Slack	MAX Current		Slack	MAX Current		Slack	MAX Current		Slack
		Time H.M.	Vel Knots		Time H.M.	Vel Knots		Time H.M.	Vel Knots		Time H.M.	Vel Knots	
1 Tu	0140	0309	0.8F	0600	0926	2.0E	1343	1520	0.8F	1828	2213	1.9E	
2 We	0229	0354	0.7F	0634	1010	1.7E	1429	1605	0.8F	1858	2304	1.7E	
3 Th	0322	0444	0.6F	0721	1104	1.5E	1522	1657	0.7F	1946	2358	1.6E	
4 Fr	0421	0541	0.5F	0842	1202	1.3E	1623	1756	0.7F	2101			
5 Sa		0046	1.7E	0518	0643	0.6F	1006	1257	1.2E	1723	1857	0.7F	2207
6 Su		0135	1.8E	0609	0744	0.7F	1109	1356	1.2E	1815	1955	0.9F	2257
7 Mo		0229	1.9E	0654	0836	0.9F	1156	1517	1.4E	1901	2046	1.1F	2337
8 Tu		0330	2.1E	0736	0918	1.1F	1236	1628	1.6E	1946	2130	1.2F	
9 We	0013	0421	2.4E	0816	0955	1.1F	1311	1708	1.8E	2030	2211	1.2F	
10 Th	0048	0505	2.5E	0856	1032	1.1F	1344	1746	2.1E	2114	2252	1.2F	
11 Fr	0125	0547	2.7E	0935	1110	1.1F	1413	1825	2.3E	2159	2335	1.1F	
12 Sa	0207	0628	2.8E	1014	1151	1.0F	1443	1903	2.4E	2245			
13 Su		0023	0.9F	0252	0708	2.8E	1053	1238	1.0F	1516	1941	2.5E	2332
14 Mo		0114	0.9F	0334	0748	2.8E	1131	1327	1.0F	1553	2019	2.4E	
15 Tu	0019	0204	0.9F	0413	0828	2.6E	1210	1415	1.1F	1631	2058	2.3E	
16 We	0107	0251	0.9F	0453	0911	2.3E	1251	1501	1.1F	1712	2144	2.1E	
17 Th	0158	0339	0.8F	0539	1001	1.9E	1338	1550	1.0F	1800	2242	1.9E	
18 Fr	0259	0433	0.7F	0642	1105	1.6E	1440	1647	0.9F	1903	2349	1.8E	
19 Sa	0411	0538	0.6F	0911	1216	1.3E	1602	1753	0.8F	2104			
20 Su		0055	1.8E	0521	0651	0.6F	1050	1328	1.3E	1720	1903	0.9F	2236
21 Mo		0205	1.9E	0620	0811	0.8F	1156	1511	1.4E	1824	2009	1.0F	2336
22 Tu		0336	2.2E	0710	0912	1.0F	1248	1635	1.8E	1919	2106	1.2F	
23 We	0026	0439	2.5E	0757	0945	1.1F	1335	1722	2.2E	2010	2153	1.3F	
24 Th	0113	0522	2.7E	0842	1020	1.1F	1418	1803	2.5E	2100	2236	1.2F	
25 Fr	0201	0602	2.8E	0927	1057	1.1F	1459	1842	2.7E	2150	2320	1.1F	
26 Sa	0247	0639	2.8E	1012	1139	0.9F	1537	1918	2.8E	2241			
27 Su		0007	0.9F	0329	0713	2.8E	1057	1225	0.8F	1611	1951	2.7E	2333
28 Mo		0059	0.8F	0404	0746	2.7E	1142	1315	0.8F	1640	2023	2.6E	
29 Tu	0022	0150	0.8F	0435	0819	2.5E	1225	1404	0.9F	1704	2054	2.4E	
30 We	0108	0237	0.8F	0505	0852	2.2E	1305	1448	0.9F	1728	2128	2.1E	
31 Th	0153	0321	0.8F	0539	0930	1.8E	1345	1533	0.9F	1801	2210	1.9E	

Current directions: Flood 069° T Ebb 131° T

AUGUST 2025

NORTH INIAN PASS CURRENTS

Currents in Knots

Alaska Daylight Saving Time

Day	Slack	MAX Current		Slack	MAX Current		Slack	MAX Current		Slack	MAX Current		Slack
		Time H.M.	Vel Knots		Time H.M.	Vel Knots		Time H.M.	Vel Knots		Time H.M.	Vel Knots	
1	Fr	0240	0408 0.7F	0629	1019 1.4E	1431	1622 0.8F	1850	2303 1.6E				
2	Sa	0335	0502 0.6F	0759	1121 1.1E	1531	1720 0.8F	2011					
3	Su		0002 1.6E	0438	0605 0.6F	0947	1226 1.0E	1641	1825 0.8F	2140			
4	Mo		0057 1.6E	0537	0711 0.7F	1059	1329 1.0E	1744	1929 0.9F	2242			
5	Tu		0152 1.8E	0627	0811 0.8F	1146	1448 1.2E	1837	2026 1.0F	2328			
6	We		0253 2.0E	0712	0856 1.0F	1221	1617 1.5E	1925	2112 1.2F				
7	Th	0004	0351 2.3E	0753	0933 1.1F	1248	1649 1.9E	2011	2153 1.2F				
8	Fr	0034	0438 2.5E	0833	1008 1.1F	1304	1724 2.2E	2055	2231 1.2F				
9	Sa	0059	0521 2.8E	0911	1044 1.1F	1311	1801 2.4E	2138	2311 1.1F				
10	Su	0126	0602 2.9E	0948	1123 1.1F	1336	1838 2.6E	2221	2354 0.9F				
11	Mo	0201	0643 3.0E	1025	1207 1.0F	1420	1916 2.7E	2306					
12	Tu		0041 0.9F	0247	0724 2.9E	1102	1256 1.1F	1511	1955 2.6E	2351			
13	We		0133 0.9F	0338	0806 2.7E	1140	1346 1.1F	1601	2035 2.5E				
14	Th	0038	0224 0.9F	0429	0849 2.3E	1221	1436 1.2F	1651	2119 2.2E				
15	Fr	0130	0313 0.9F	0525	0939 1.8E	1310	1526 1.1F	1745	2215 1.9E				
16	Sa	0229	0407 0.8F	0700	1044 1.4E	1414	1623 1.0F	1902	2325 1.7E				
17	Su	0340	0512 0.6F	0920	1204 1.1E	1538	1731 0.9F	2111					
18	Mo		0038 1.7E	0455	0904 0.7F	1051	1327 1.1E	1701	1846 0.9F	2237			
19	Tu		0153 1.8E	0559	0950 1.0F	1150	1533 1.5E	1808	2002 1.0F	2335			
20	We		0340 2.1E	0652	1023 1.1F	1234	1629 2.0E	1905	2102 1.2F				
21	Th	0022	0433 2.4E	0739	0943 1.1F	1311	1710 2.4E	1955	2143 1.3F				
22	Fr	0101	0510 2.6E	0823	1003 1.1F	1345	1747 2.7E	2043	2220 1.2F				
23	Sa	0135	0542 2.8E	0905	1035 1.0F	1415	1820 2.9E	2130	2258 1.1F				
24	Su	0207	0614 2.8E	0947	1112 1.0F	1444	1852 2.9E	2216	2339 0.9F				
25	Mo	0237	0645 2.8E	1028	1153 0.9F	1511	1921 2.8E	2303					
26	Tu		0025 0.8F	0308	0717 2.7E	1109	1240 0.9F	1538	1950 2.7E	2348			
27	We		0114 0.8F	0346	0750 2.5E	1149	1330 0.9F	1610	2019 2.5E				
28	Th	0032	0203 0.8F	0427	0824 2.2E	1227	1418 1.0F	1647	2052 2.3E				
29	Fr	0114	0250 0.8F	0514	0901 1.8E	1304	1504 1.0F	1731	2131 2.0E				
30	Sa	0158	0336 0.8F	0610	0946 1.4E	1347	1553 1.0F	1827	2221 1.7E				
31	Su	0250	0427 0.7F	0738	1048 1.0E	1446	1649 0.9F	1945	2324 1.6E				

NORTH INIAN PASS

Current directions: Flood 069° T Ebb 131° T

SEPTEMBER 2025

NORTH INIAN PASS CURRENTS

Currents in Knots

Alaska Daylight Saving Time

Day	Slack	MAX Current		Slack	MAX Current		Slack	MAX Current		Slack	MAX Current		Slack
		Time H.M.	Vel Knots		Time H.M.	Vel Knots		Time H.M.	Vel Knots		Time H.M.	Vel Knots	
1 Mo	0354	0527	0.6F	0921	1159	0.9E	1604	1755	0.8F	2116			
2 Tu		0024	1.6E	0501	0634	0.6F	1035	1304	1.0E	1716	1903	0.8F	2224
3 We		0120	1.7E	0559	0737	0.7F	1121	1411	1.2E	1815	2004	1.0F	2311
4 Th		0217	1.9E	0647	0827	0.8F	1152	1532	1.6E	1905	2052	1.1F	2345
5 Fr		0315	2.2E	0729	0906	0.9F	1212	1618	2.0E	1950	2131	1.2F	
6 Sa	0010	0407	2.5E	0807	0942	1.1F	1220	1655	2.3E	2033	2208	1.1F	
7 Su	0029	0452	2.8E	0845	1019	1.1F	1229	1733	2.6E	2115	2246	1.1F	
8 Mo	0050	0536	2.9E	0921	1057	1.1F	1257	1812	2.7E	2156	2326	1.0F	
9 Tu	0124	0620	2.9E	0958	1139	1.1F	1341	1852	2.8E	2239			
10 We		0012	0.9F	0215	0704	2.8E	1036	1227	1.1F	1438	1933	2.8E	2324
11 Th		0104	0.9F	0319	0748	2.5E	1116	1320	1.2F	1539	2015	2.6E	
12 Fr	0013	0159	0.9F	0429	0834	2.2E	1202	1414	1.2F	1641	2100	2.3E	
13 Sa	0107	0252	0.9F	0553	0925	1.7E	1258	1508	1.2F	1750	2154	2.0E	
14 Su	0206	0346	0.8F	0734	1031	1.3E	1406	1606	1.0F	1926	2304	1.7E	
15 Mo	0313	0448	0.7F	0912	1158	1.1E	1525	1714	0.9F	2108			
16 Tu		0022	1.6E	0428	0842	0.7F	1032	1332	1.3E	1645	1833	0.9F	2227
17 We		0138	1.7E	0536	0929	0.9F	1126	1514	1.7E	1752	2100	1.0F	2322
18 Th		0325	1.9E	0631	1004	1.0F	1206	1609	2.1E	1848	2102	1.1F	
19 Fr	0003	0417	2.2E	0718	1007	1.0F	1237	1650	2.5E	1937	2128	1.2F	
20 Sa	0035	0450	2.5E	0800	0940	1.0F	1303	1724	2.7E	2023	2200	1.2F	
21 Su	0101	0517	2.6E	0840	1010	1.0F	1322	1754	2.8E	2106	2234	1.1F	
22 Mo	0122	0545	2.7E	0919	1045	1.0F	1334	1820	2.8E	2148	2311	1.0F	
23 Tu	0143	0616	2.6E	0958	1124	1.0F	1351	1847	2.8E	2230	2353	0.9F	
24 We	0219	0650	2.5E	1036	1207	0.9F	1433	1917	2.7E	2312			
25 Th		0040	0.8F	0314	0725	2.3E	1114	1257	0.9F	1527	1949	2.6E	2353
26 Fr		0131	0.9F	0412	0801	2.1E	1153	1349	1.0F	1621	2023	2.4E	
27 Sa	0036	0221	0.9F	0508	0840	1.8E	1233	1439	1.1F	1715	2103	2.1E	
28 Su	0119	0308	0.9F	0606	0924	1.4E	1320	1529	1.0F	1813	2150	1.8E	
29 Mo	0208	0356	0.8F	0715	1020	1.1E	1419	1623	0.9F	1924	2249	1.6E	
30 Tu	0309	0450	0.7F	0836	1131	1.0E	1533	1726	0.8F	2044	2352	1.6E	

Current directions: Flood 069° T Ebb 131° T

OCTOBER 2025

NORTH INIAN PASS CURRENTS

Currents in Knots

Alaska Daylight Saving Time

Day	Slack	MAX Current		Slack	MAX Current		Slack	MAX Current		Slack	MAX Current		Slack
		Time H.M.	Vel Knots		Time H.M.	Vel Knots		Time H.M.	Vel Knots		Time H.M.	Vel Knots	
1 We	0419	0552	0.6F	0949	1236	1.1E	1648	1833	0.8F	2152			
2 Th		0048	1.7E	0524	0654	0.6F	1039	1334	1.4E	1751	1934	0.8F	2241
3 Fr		0141	1.9E	0617	0749	0.7F	1111	1435	1.7E	1843	2024	0.9F	2316
4 Sa		0236	2.1E	0700	0834	0.8F	1131	1534	2.0E	1928	2106	1.0F	2342
5 Su		0332	2.4E	0739	0914	1.0F	1142	1622	2.4E	2010	2144	1.1F	
6 Mo	0002	0424	2.6E	0817	0953	1.1F	1159	1704	2.6E	2050	2222	1.1F	
7 Tu	0027	0512	2.7E	0855	1033	1.2F	1231	1746	2.8E	2131	2302	1.1F	
8 We	0105	0600	2.7E	0934	1115	1.2F	1315	1830	2.8E	2214	2347	1.0F	
9 Th	0203	0648	2.5E	1015	1202	1.2F	1415	1914	2.8E	2301			
10 Fr		0040	0.9F	0338	0736	2.3E	1101	1257	1.1F	1531	1959	2.6E	2353
11 Sa		0138	0.9F	0504	0825	2.0E	1155	1357	1.1F	1650	2045	2.4E	
12 Su	0048	0234	0.9F	0617	0917	1.7E	1256	1454	1.1F	1808	2137	2.0E	
13 Mo	0146	0327	0.9F	0729	1022	1.4E	1402	1552	1.0F	1928	2242	1.7E	
14 Tu	0248	0424	0.7F	0843	1148	1.4E	1513	1657	0.9F	2048	2359	1.6E	
15 We	0358	0531	0.6F	0952	1316	1.5E	1627	1813	0.8F	2200			
16 Th		0110	1.6E	0507	0900	0.8F	1047	1440	1.8E	1733	2043	0.9F	2254
17 Fr		0234	1.8E	0605	0937	0.8F	1127	1542	2.1E	1829	2049	1.0F	2334
18 Sa		0349	2.0E	0652	0849	0.8F	1157	1626	2.4E	1917	2105	1.0F	
19 Su	0004	0424	2.2E	0734	0911	0.9F	1220	1658	2.6E	1959	2135	1.1F	
20 Mo	0029	0449	2.4E	0813	0944	1.0F	1234	1723	2.7E	2040	2209	1.1F	
21 Tu	0050	0517	2.4E	0850	1019	1.1F	1244	1746	2.7E	2119	2245	1.1F	
22 We	0115	0550	2.4E	0928	1057	1.0F	1309	1814	2.7E	2157	2325	1.0F	
23 Th	0159	0626	2.3E	1006	1139	1.0F	1355	1846	2.7E	2237			
24 Fr		0009	0.9F	0306	0705	2.2E	1045	1228	1.0F	1459	1922	2.6E	2318
25 Sa		0100	0.9F	0410	0744	2.0E	1127	1323	1.0F	1604	2000	2.5E	
26 Su	0001	0152	1.0F	0504	0824	1.8E	1213	1417	1.1F	1702	2040	2.3E	
27 Mo	0045	0240	1.0F	0551	0906	1.6E	1304	1507	1.1F	1757	2124	2.0E	
28 Tu	0132	0326	0.9F	0635	0956	1.4E	1401	1558	1.0F	1853	2216	1.8E	
29 We	0226	0415	0.8F	0724	1058	1.3E	1506	1654	0.8F	1955	2316	1.7E	
30 Th	0330	0510	0.6F	0829	1202	1.4E	1619	1756	0.7F	2101			
31 Fr		0014	1.7E	0439	0610	0.6F	0934	1257	1.5E	1724	1857	0.7F	2158

NORTH INIAN PASS

Current directions: Flood 069° T Ebb 131° T

NOVEMBER 2025

NORTH INIAN PASS CURRENTS

Currents in Knots Alaska Daylight Saving Time Ends Nov 2 at 0200

		MAX Current				MAX Current				MAX Current				
Day	Slack	Time H.M.	Vel Knots	Slack	Time H.M.	Vel Knots	Slack	Time H.M.	Vel Knots	Slack	Time H.M.	Vel Knots	Slack	
1	Sa	0106	1.9E	0538	0707	0.6F	1020	1350	1.8E	1818	1951	0.8F	2243	
2	Su	0159	2.0E	0527	0659	0.8F	0950	1348	2.0E	1804	1938	0.9F	2218	
3	Mo	0158	2.2E	0609	0746	1.0F	1013	1447	2.3E	1846	2020	1.0F	2250	
4	Tu	0259	2.3E	0650	0829	1.1F	1040	1538	2.6E	1927	2101	1.1F	2324	
5	We	0355	2.4E	0731	0911	1.2F	1116	1625	2.7E	2010	2142	1.1F		
6	Th	0013	0448	2.4E	0814	0955	1.2F	1202	1712	2.8E	2054	2227	1.1F	
7	Fr	0146	0540	2.3E	0901	1043	1.2F	1310	1759	2.8E	2142	2319	1.0F	
8	Sa	0310	0630	2.2E	0953	1139	1.1F	1446	1846	2.7E	2235			
9	Su		0017	0.9F	0413	0719	2.1E	1052	1242	1.1F	1601	1931	2.5E	2330
10	Mo		0115	0.9F	0510	0809	1.9E	1153	1342	1.1F	1706	2019	2.1E	
11	Tu	0026	0207	0.9F	0603	0907	1.8E	1254	1437	1.0F	1808	2115	1.8E	
12	We	0122	0258	0.8F	0659	1022	1.7E	1357	1535	0.9F	1911	2222	1.6E	
13	Th	0224	0354	0.6F	0758	1140	1.7E	1504	1640	0.7F	2016	2327	1.6E	
14	Fr	0330	0457	0.5F	0855	1251	1.8E	1609	1750	0.7F	2113			
15	Sa		0023	1.6E	0431	0601	0.6F	0941	1405	2.0E	1706	1852	0.7F	2158
16	Su		0125	1.7E	0521	0655	0.7F	1016	1457	2.2E	1752	1934	0.8F	2234
17	Mo		0248	1.8E	0604	0738	0.8F	1041	1529	2.3E	1833	2010	1.0F	2306
18	Tu		0322	1.9E	0643	0817	1.0F	1100	1548	2.4E	1912	2045	1.1F	2336
19	We		0354	2.0E	0722	0855	1.1F	1120	1611	2.5E	1950	2122	1.1F	
20	Th	0012	0430	2.1E	0800	0934	1.1F	1150	1643	2.6E	2028	2200	1.1F	
21	Fr	0101	0509	2.1E	0840	1016	1.1F	1236	1719	2.6E	2108	2243	1.1F	
22	Sa	0204	0548	2.1E	0922	1103	1.0F	1342	1758	2.6E	2149	2331	1.0F	
23	Su	0259	0628	2.0E	1008	1157	1.0F	1448	1838	2.6E	2232			
24	Mo		0022	1.0F	0343	0707	2.0E	1057	1253	1.0F	1541	1918	2.5E	2315
25	Tu		0111	1.0F	0417	0747	1.9E	1148	1344	1.0F	1627	1959	2.3E	2358
26	We		0156	1.0F	0442	0830	1.8E	1241	1431	0.9F	1707	2045	2.0E	
27	Th	0044	0241	0.9F	0506	0922	1.6E	1338	1520	0.8F	1747	2138	1.9E	
28	Fr	0137	0330	0.8F	0542	1023	1.6E	1444	1616	0.6F	1839	2237	1.8E	
29	Sa	0243	0427	0.7F	0638	1121	1.7E	1552	1716	0.6F	1958	2333	1.8E	
30	Su	0351	0527	0.7F	0806	1214	1.8E	1651	1816	0.6F	2113			

Current directions: Flood 069° T Ebb 131° T

DECEMBER 2025

NORTH INIAN PASS CURRENTS

Currents in Knots

Alaska Standard Time

Day	Slack	MAX Current		Slack	MAX Current		Slack	MAX Current		Slack	MAX Current		Slack
		Time H.M.	Vel Knots		Time H.M.	Vel Knots		Time H.M.	Vel Knots		Time H.M.	Vel Knots	
1	Mo		0028 1.8E	0449	0625 0.8F	0914	1311 2.0E	1739	1911 0.8F	2210			
2	Tu		0131 1.8E	0539	0719 1.0F	0958	1416 2.2E	1824	2000 1.0F	2259			
3	We		0243 1.9E	0626	0808 1.1F	1036	1518 2.5E	1907	2044 1.1F	2352			
4	Th		0349 2.1E	0712	0854 1.3F	1118	1610 2.7E	1951	2126 1.2F				
5	Fr	0058	0445 2.2E	0800	0939 1.3F	1210	1700 2.8E	2037	2210 1.1F				
6	Sa	0209	0536 2.3E	0851	1028 1.2F	1333	1747 2.8E	2126	2259 1.0F				
7	Su	0309	0625 2.4E	0945	1124 1.1F	1452	1833 2.7E	2218	2355 0.9F				
8	Mo	0359	0711 2.4E	1044	1226 1.0F	1553	1916 2.6E	2311					
9	Tu		0053 0.9F	0444	0755 2.3E	1143	1325 1.0F	1645	1958 2.3E				
10	We	0003	0143 0.9F	0526	0843 2.1E	1239	1417 0.9F	1733	2044 2.0E				
11	Th	0054	0230 0.8F	0608	0940 1.9E	1336	1506 0.8F	1821	2136 1.7E				
12	Fr	0147	0318 0.7F	0654	1047 1.8E	1436	1600 0.6F	1915	2236 1.5E				
13	Sa	0246	0413 0.6F	0749	1145 1.7E	1539	1700 0.5F	2020	2331 1.4E				
14	Su	0348	0512 0.6F	0846	1236 1.8E	1636	1802 0.6F	2122					
15	Mo		0024 1.4E	0443	0611 0.6F	0933	1335 1.8E	1724	1858 0.7F	2213			
16	Tu		0126 1.4E	0531	0705 0.8F	1009	1435 2.0E	1805	1944 0.9F	2256			
17	We		0312 1.6E	0614	0752 1.0F	1040	1504 2.2E	1844	2024 1.1F	2335			
18	Th		0343 1.7E	0655	0834 1.1F	1110	1538 2.4E	1923	2101 1.2F				
19	Fr	0014	0417 1.9E	0736	0914 1.2F	1144	1615 2.5E	2002	2139 1.2F				
20	Sa	0058	0453 2.0E	0818	0956 1.2F	1228	1655 2.6E	2042	2218 1.1F				
21	Su	0145	0531 2.1E	0902	1041 1.1F	1324	1735 2.7E	2123	2302 1.0F				
22	Mo	0228	0610 2.2E	0949	1131 1.0F	1420	1815 2.7E	2204	2350 1.0F				
23	Tu	0302	0647 2.3E	1038	1225 1.0F	1506	1854 2.7E	2245					
24	We		0039 1.0F	0328	0725 2.2E	1127	1315 0.9F	1543	1933 2.5E	2324			
25	Th		0125 1.0F	0352	0804 2.1E	1216	1401 0.9F	1614	2015 2.3E				
26	Fr	0004	0209 1.0F	0422	0848 1.9E	1307	1446 0.8F	1646	2103 2.0E				
27	Sa	0047	0255 0.9F	0501	0943 1.8E	1405	1537 0.6F	1730	2201 1.7E				
28	Su	0143	0348 0.8F	0552	1045 1.7E	1513	1637 0.5F	1846	2303 1.5E				
29	Mo	0257	0450 0.8F	0707	1144 1.8E	1619	1742 0.6F	2104					
30	Tu		0005 1.5E	0412	0554 0.8F	0855	1243 1.9E	1714	1847 0.7F	2219			
31	We		0114 1.5E	0513	0656 0.9F	1000	1353 2.1E	1806	1948 0.9F	2326			

NORTH INIAN PASS

Current directions: Flood 069° T Ebb 131° T

MAY 2025

TRACY ARM BAR CURRENTS

Currents in Knots

Alaska Daylight Saving Time

Day	Slack	MAX Current		Slack	MAX Current		Slack	MAX Current		Slack	MAX Current		Slack	
		Time H.M.	Vel Knots		Time H.M.	Vel Knots		Time H.M.	Vel Knots		Time H.M.	Vel Knots		
1	Th	0048	1.4F	0352	0805	3.2E	1118	1405	1.2F	1721	2038	2.0E	2307	
2	Fr	0129	1.1F	0432	0902	2.9E	1215	1500	0.9F	1817	2138	1.7E		
3	Sa	0005	0217	0.8F	0515	1003	2.5E	1322	1603	0.6F	1927	2241	1.6E	
4	Su	0116	0327	0.4F	0615	1106	2.3E	1445	1857	0.5F	2041	2345	1.6E	
5	Mo	0305	0613	0.2F	0816	1208	2.1E	1620	2000	0.7F	2145			
6	Tu		0045	1.8E	0531	0820	0.4F	0943	1307	2.1E	1727	2047	0.8F	2238
7	We		0139	2.0E	0621	0910	0.7F	1050	1400	2.1E	1808	2125	0.9F	2322
8	Th		0229	2.3E	0653	0953	0.9F	1146	1449	2.2E	1836	2153	1.0F	
9	Fr	0000	0315	2.6E	0720	1028	1.0F	1233	1536	2.2E	1857	2202	1.0F	
10	Sa	0033	0359	2.8E	0742	1051	1.1F	1315	1621	2.3E	1918	2212	1.0F	
11	Su	0102	0441	3.0E	0804	1101	1.1F	1354	1703	2.3E	1944	2232	1.1F	
12	Mo	0126	0520	3.0E	0829	1120	1.2F	1429	1742	2.2E	2015	2251	1.1F	
13	Tu	0146	0557	3.0E	0900	1144	1.2F	1502	1820	2.1E	2049	2306	1.1F	
14	We	0204	0632	2.9E	0934	1209	1.1F	1532	1857	1.9E	2126	2326	1.1F	
15	Th	0226	0708	2.8E	1013	1233	1.1F	1600	1937	1.7E	2206	2358	1.1F	
16	Fr	0253	0748	2.6E	1056	1300	1.0F	1628	2023	1.6E	2251			
17	Sa		0038	1.1F	0325	0836	2.4E	1143	1338	0.9F	1701	2119	1.4E	2342
18	Su		0124	0.9F	0403	0933	2.2E	1235	1426	0.8F	1748	2220	1.4E	
19	Mo	0042	0216	0.8F	0447	1036	2.1E	1331	1521	0.7F	1906	2323	1.5E	
20	Tu	0150	0316	0.6F	0547	1141	2.1E	1429	1630	0.7F	2033			
21	We		0024	1.8E	0303	0434	0.4F	0738	1242	2.1E	1528	1813	0.7F	2136
22	Th		0119	2.2E	0418	0701	0.6F	0952	1339	2.2E	1625	1926	0.9F	2229
23	Fr		0211	2.6E	0526	0817	0.9F	1110	1434	2.3E	1719	2018	1.2F	2316
24	Sa		0301	3.0E	0621	0914	1.2F	1214	1527	2.4E	1809	2103	1.4F	
25	Su	0001	0351	3.4E	0710	1005	1.5F	1309	1618	2.5E	1855	2148	1.5F	
26	Mo	0046	0440	3.6E	0756	1052	1.6F	1401	1707	2.5E	1940	2232	1.6F	
27	Tu	0130	0527	3.8E	0842	1138	1.7F	1451	1754	2.5E	2025	2315	1.5F	
28	We	0214	0613	3.7E	0929	1224	1.6F	1539	1840	2.4E	2112	2358	1.4F	
29	Th	0259	0700	3.5E	1017	1311	1.4F	1626	1929	2.2E	2201			
30	Fr		0042	1.2F	0343	0749	3.2E	1106	1400	1.2F	1712	2021	2.0E	2254
31	Sa		0130	1.0F	0427	0842	2.9E	1157	1450	1.0F	1802	2117	1.9E	2352

Current directions: Flood 060° T Ebb 226° T

JUNE 2025

TRACY ARM BAR CURRENTS

Currents in Knots

Alaska Daylight Saving Time

Day	Slack	MAX Current		Slack	MAX Current		Slack	MAX Current		Slack	MAX Current		Slack
		Time H.M.	Vel Knots		Time H.M.	Vel Knots		Time H.M.	Vel Knots		Time H.M.	Vel Knots	
1	Su		0225 0.7F	0512	0938 2.6E	1250	1540 0.8F	1856	2214 1.8E				
2	Mo	0059	0325 0.5F	0605	1034 2.3E	1345	1634 0.7F	1954	2312 1.9E				
3	Tu	0222	0435 0.3F	0728	1132 2.1E	1440	1756 0.6F	2050					
4	We		0008 2.0E	0418	0739 0.3F	0855	1228 1.9E	1536	1949 0.6F	2140			
5	Th		0102 2.1E	0539	0837 0.5F	1007	1322 1.9E	1631	2026 0.6F	2226			
6	Fr		0152 2.3E	0623	0924 0.6F	1109	1413 1.8E	1720	2040 0.7F	2307			
7	Sa		0240 2.5E	0655	1006 0.8F	1203	1503 1.9E	1800	2059 0.7F	2345			
8	Su		0327 2.7E	0722	1038 0.9F	1250	1551 1.9E	1837	2127 0.8F				
9	Mo	0019	0412 2.8E	0748	1051 0.9F	1333	1638 1.9E	1912	2156 0.8F				
10	Tu	0050	0456 2.9E	0815	1108 1.0F	1414	1721 1.9E	1948	2224 0.9F				
11	We	0118	0536 3.0E	0847	1135 1.0F	1452	1802 1.9E	2026	2248 1.0F				
12	Th	0145	0615 3.0E	0922	1205 1.1F	1528	1842 1.9E	2107	2314 1.0F				
13	Fr	0214	0654 2.9E	1000	1236 1.1F	1602	1923 1.8E	2150	2348 1.1F				
14	Sa	0248	0735 2.8E	1040	1309 1.1F	1636	2008 1.8E	2236					
15	Su		0029 1.1F	0326	0820 2.6E	1123	1345 1.1F	1710	2059 1.8E	2328			
16	Mo		0117 1.0F	0408	0910 2.5E	1209	1426 1.1F	1748	2153 1.8E				
17	Tu	0025	0211 0.9F	0456	1005 2.3E	1257	1510 1.1F	1836	2249 1.9E				
18	We	0128	0312 0.7F	0556	1105 2.1E	1349	1558 1.0F	1934	2347 2.2E				
19	Th	0236	0427 0.6F	0729	1207 2.0E	1442	1657 0.9F	2036					
20	Fr		0045 2.4E	0348	0623 0.6F	0926	1308 1.9E	1539	1823 0.9F	2137			
21	Sa		0140 2.7E	0503	0755 0.8F	1051	1405 2.0E	1638	1936 1.0F	2236			
22	Su		0234 3.0E	0610	0906 1.0F	1159	1502 2.0E	1737	2035 1.1F	2332			
23	Mo		0328 3.3E	0705	1006 1.2F	1259	1557 2.1E	1832	2128 1.2F				
24	Tu	0025	0421 3.5E	0754	1058 1.4F	1352	1650 2.2E	1923	2220 1.3F				
25	We	0117	0511 3.6E	0840	1143 1.5F	1442	1739 2.3E	2012	2309 1.3F				
26	Th	0206	0558 3.6E	0925	1225 1.5F	1528	1825 2.3E	2101	2355 1.3F				
27	Fr	0253	0644 3.5E	1007	1306 1.4F	1611	1912 2.3E	2150					
28	Sa		0040 1.2F	0338	0730 3.2E	1048	1346 1.3F	1652	2000 2.2E	2240			
29	Su		0125 1.0F	0420	0818 3.0E	1128	1424 1.2F	1732	2050 2.2E	2332			
30	Mo		0211 0.8F	0459	0907 2.6E	1208	1500 1.0F	1811	2141 2.1E				

TRACY ARM BAR

Currents equal to or greater than **3.0** knots shown in **bold**.

JULY 2025

TRACY ARM BAR CURRENTS

Currents in Knots

Alaska Daylight Saving Time

Day	Slack	MAX Current		Slack	MAX Current		Slack	MAX Current		Slack	MAX Current		Slack
		Time H.M.	Vel Knots		Time H.M.	Vel Knots		Time H.M.	Vel Knots		Time H.M.	Vel Knots	
1 Tu	0028	0256	0.7F	0537	0958	2.3E	1250	1534	0.9F	1852	2233	2.1E	
2 We	0129	0343	0.5F	0622	1050	2.0E	1334	1606	0.7F	1935	2326	2.1E	
3 Th	0237	0439	0.3F	0739	1145	1.8E	1421	1638	0.6F	2023			
4 Fr		0020	2.1E	0406	0758	0.2F	0910	1242	1.6E	1512	1737	0.4F	2114
5 Sa		0114	2.2E	0546	0900	0.3F	1025	1337	1.5E	1609	1907	0.4F	2206
6 Su		0205	2.3E	0637	0950	0.5F	1131	1431	1.5E	1708	2006	0.5F	2256
7 Mo		0257	2.5E	0711	1033	0.7F	1227	1524	1.6E	1802	2052	0.6F	2344
8 Tu		0347	2.6E	0740	1105	0.8F	1315	1614	1.7E	1848	2134	0.7F	
9 We	0027	0434	2.8E	0808	1114	0.9F	1359	1701	1.9E	1930	2212	0.8F	
10 Th	0106	0518	3.0E	0837	1131	1.0F	1438	1743	2.0E	2010	2248	1.0F	
11 Fr	0142	0558	3.1E	0909	1158	1.1F	1515	1824	2.1E	2052	2322	1.1F	
12 Sa	0219	0637	3.1E	0943	1229	1.2F	1548	1904	2.1E	2135	2357	1.2F	
13 Su	0256	0717	3.0E	1019	1300	1.3F	1619	1946	2.2E	2222			
14 Mo		0035	1.2F	0335	0759	2.9E	1058	1332	1.4F	1649	2031	2.2E	2311
15 Tu		0120	1.2F	0417	0845	2.6E	1139	1406	1.4F	1720	2121	2.3E	
16 We	0005	0210	1.1F	0503	0936	2.4E	1223	1442	1.3F	1756	2214	2.4E	
17 Th	0104	0305	0.9F	0556	1032	2.1E	1312	1521	1.2F	1840	2312	2.4E	
18 Fr	0209	0409	0.7F	0715	1135	1.8E	1404	1607	1.0F	1938			
19 Sa		0013	2.5E	0323	0549	0.5F	0908	1241	1.7E	1503	1710	0.8F	2051
20 Su		0114	2.7E	0453	0803	0.6F	1038	1343	1.7E	1608	1907	0.8F	2208
21 Mo		0213	2.9E	0616	0937	0.9F	1151	1443	1.8E	1719	2025	0.9F	2318
22 Tu		0311	3.1E	0713	1032	1.1F	1251	1541	1.9E	1825	2129	1.0F	
23 We	0019	0406	3.3E	0759	1116	1.3F	1342	1634	2.1E	1921	2225	1.2F	
24 Th	0114	0456	3.4E	0840	1153	1.4F	1428	1722	2.3E	2009	2311	1.3F	
25 Fr	0203	0542	3.5E	0916	1222	1.5F	1509	1807	2.5E	2054	2352	1.3F	
26 Sa	0247	0625	3.4E	0948	1248	1.4F	1546	1850	2.5E	2137			
27 Su		0030	1.3F	0328	0707	3.2E	1019	1315	1.4F	1620	1932	2.5E	2220
28 Mo		0107	1.2F	0404	0749	2.9E	1051	1342	1.3F	1650	2016	2.5E	2304
29 Tu		0142	1.0F	0436	0832	2.6E	1124	1408	1.1F	1716	2101	2.4E	2350
30 We		0215	0.9F	0505	0918	2.2E	1201	1429	1.0F	1737	2149	2.2E	
31 Th	0039	0245	0.7F	0529	1006	1.9E	1241	1442	0.9F	1754	2240	2.1E	

Current directions: Flood 060° T Ebb 226° T

AUGUST 2025

TRACY ARM BAR CURRENTS

Currents in Knots

Alaska Daylight Saving Time

		MAX Current				MAX Current				MAX Current			
Day	Slack	Time H.M.	Vel Knots	Slack	Time H.M.	Vel Knots	Slack	Time H.M.	Vel Knots	Slack	Time H.M.	Vel Knots	Slack
1	Fr	0135	0315 0.5F	0553	1101 1.6E	1327	1509 0.7F	1815	2336 2.0E				
2	Sa	0239	0353 0.2F	0623	1202 1.4E	1419	1547 0.6F	1848					
3	Su		0035 2.0E	0416	0844 0.1F	0935	1304 1.3E	1519	1634 0.4F	1955			
4	Mo		0134 2.1E	0637	0939 0.3F	1101	1403 1.3E	1628	1745 0.2F	2204			
5	Tu		0229 2.3E	0708	1023 0.6F	1204	1458 1.4E	1739	2033 0.4F	2318			
6	We		0322 2.5E	0732	1057 0.8F	1255	1551 1.7E	1833	2124 0.6F				
7	Th	0013	0412 2.8E	0754	1111 0.9F	1337	1638 1.9E	1916	2206 0.9F				
8	Fr	0059	0456 3.0E	0818	1116 1.1F	1414	1721 2.2E	1957	2245 1.1F				
9	Sa	0140	0537 3.2E	0846	1138 1.3F	1447	1801 2.4E	2037	2322 1.3F				
10	Su	0220	0616 3.2E	0917	1206 1.5F	1518	1839 2.6E	2119	2359 1.4F				
11	Mo	0259	0654 3.2E	0951	1235 1.6F	1546	1919 2.7E	2204					
12	Tu		0036 1.5F	0339	0734 3.0E	1028	1304 1.6F	1614	2001 2.8E	2251			
13	We		0117 1.4F	0420	0818 2.7E	1108	1334 1.6F	1644	2047 2.8E	2342			
14	Th		0202 1.3F	0503	0907 2.3E	1150	1408 1.5F	1716	2140 2.7E				
15	Fr	0039	0252 1.1F	0552	1004 1.9E	1238	1445 1.2F	1755	2241 2.6E				
16	Sa	0145	0351 0.7F	0705	1110 1.6E	1333	1529 1.0F	1847	2347 2.5E				
17	Su	0305	0528 0.4F	0859	1220 1.5E	1437	1623 0.7F	2016					
18	Mo		0054 2.5E	0506	0845 0.6F	1031	1327 1.5E	1555	1907 0.5F	2159			
19	Tu		0156 2.7E	0630	0943 0.9F	1143	1428 1.7E	1732	2100 0.7F	2317			
20	We		0255 2.9E	0718	1030 1.2F	1239	1524 1.9E	1844	2201 1.0F				
21	Th	0018	0349 3.0E	0756	1109 1.4F	1325	1616 2.2E	1931	2243 1.2F				
22	Fr	0110	0438 3.2E	0827	1140 1.5F	1405	1703 2.5E	2010	2315 1.3F				
23	Sa	0155	0522 3.3E	0854	1200 1.5F	1440	1745 2.7E	2045	2344 1.4F				
24	Su	0235	0602 3.2E	0918	1215 1.5F	1512	1824 2.8E	2120					
25	Mo		0013 1.4F	0311	0641 3.1E	0943	1234 1.4F	1539	1902 2.8E	2155			
26	Tu		0041 1.3F	0343	0718 2.8E	1010	1255 1.3F	1601	1940 2.7E	2232			
27	We		0108 1.2F	0411	0756 2.5E	1042	1310 1.2F	1617	2019 2.6E	2312			
28	Th		0130 1.1F	0433	0837 2.1E	1117	1321 1.1F	1629	2102 2.3E	2356			
29	Fr		0152 0.9F	0450	0923 1.8E	1157	1347 1.0F	1644	2151 2.1E				
30	Sa	0047	0222 0.7F	0507	1017 1.4E	1243	1422 0.9F	1704	2250 1.9E				
31	Su	0147	0303 0.4F	0525	1124 1.2E	1338	1505 0.7F	1729	2358 1.8E				

Current directions: Flood 060° T Ebb 226° T

SEPTEMBER 2025

TRACY ARM BAR CURRENTS

Currents in Knots

Alaska Daylight Saving Time

Day	Slack	MAX Current		Slack	MAX Current		Slack	MAX Current		Slack	MAX Current		Slack
		Time H.M.	Vel Knots		Time H.M.	Vel Knots		Time H.M.	Vel Knots		Time H.M.	Vel Knots	
1 Mo	0303	0352	0.1F	0531	0702	0.1E	0830	1234	1.1E	1442	1554	0.4F	
2 Tu		0103	1.9E	0648	0921	0.3F	1032	1337	1.2E	1600	1655	0.2F	2006
3 We		0202	2.1E	0648	1000	0.5F	1138	1433	1.5E	1726	2023	0.3F	2257
4 Th		0256	2.4E	0703	1027	0.8F	1226	1525	1.8E	1822	2114	0.7F	2358
5 Fr		0345	2.7E	0722	1031	1.0F	1305	1612	2.2E	1902	2155	1.0F	
6 Sa	0046	0431	3.0E	0745	1041	1.3F	1339	1655	2.6E	1940	2233	1.3F	
7 Su	0130	0512	3.2E	0813	1106	1.5F	1410	1734	2.9E	2020	2310	1.6F	
8 Mo	0212	0552	3.2E	0845	1134	1.7F	1439	1812	3.1E	2101	2347	1.7F	
9 Tu	0254	0630	3.2E	0920	1203	1.8F	1508	1850	3.3E	2144			
10 We		0026	1.8F	0335	0710	2.9E	0957	1232	1.8F	1537	1931	3.2E	2231
11 Th		0106	1.6F	0416	0753	2.6E	1037	1302	1.7F	1608	2018	3.1E	2321
12 Fr		0150	1.4F	0459	0843	2.2E	1121	1335	1.5F	1642	2112	2.9E	
13 Sa	0018	0240	1.1F	0549	0943	1.8E	1211	1413	1.2F	1720	2216	2.6E	
14 Su	0125	0342	0.7F	0708	1052	1.5E	1311	1459	0.8F	1808	2326	2.4E	
15 Mo	0257	0624	0.3F	0856	1203	1.4E	1425	1557	0.4F	2004			
16 Tu		0035	2.4E	0516	0836	0.7F	1022	1310	1.5E	1620	2027	0.4F	2158
17 We		0138	2.5E	0624	0927	1.0F	1127	1410	1.8E	1814	2125	0.8F	2313
18 Th		0235	2.6E	0704	1010	1.2F	1217	1505	2.1E	1900	2210	1.1F	
19 Fr	0011	0328	2.8E	0735	1046	1.4F	1258	1554	2.5E	1934	2245	1.2F	
20 Sa	0059	0415	3.0E	0800	1112	1.4F	1333	1638	2.7E	2003	2310	1.4F	
21 Su	0141	0458	3.0E	0821	1124	1.4F	1404	1718	3.0E	2030	2329	1.4F	
22 Mo	0218	0537	3.0E	0840	1135	1.4F	1431	1756	3.0E	2058	2350	1.4F	
23 Tu	0252	0613	2.8E	0904	1152	1.4F	1454	1831	3.0E	2128			
24 We		0013	1.4F	0322	0649	2.6E	0932	1208	1.3F	1510	1905	2.9E	2201
25 Th		0035	1.3F	0347	0724	2.3E	1004	1217	1.3F	1522	1940	2.7E	2239
26 Fr		0053	1.1F	0406	0801	2.0E	1040	1235	1.2F	1536	2019	2.4E	2321
27 Sa		0114	1.0F	0422	0845	1.6E	1120	1307	1.1F	1555	2106	2.1E	
28 Su	0010	0147	0.8F	0439	0941	1.3E	1207	1346	0.9F	1618	2208	1.9E	
29 Mo	0108	0230	0.5F	0501	1052	1.1E	1304	1432	0.7F	1644	2321	1.8E	
30 Tu	0219	0321	0.3F	0530	0649	0.1E	0804	1205	1.1E	1414	1524	0.4F	

Current directions: Flood 060° T Ebb 226° T

MAY 2025

BEARDSLEE ISLAND CURRENTS

Currents in Knots

Alaska Daylight Saving Time

Day	Slack	MAX Current		Slack	MAX Current		Slack	MAX Current		Slack	MAX Current		Slack
		Time H.M.	Vel Knots		Time H.M.	Vel Knots		Time H.M.	Vel Knots		Time H.M.	Vel Knots	
1	Th		0134 4.7F	0424	0739 5.9E	1118	1408 5.4F	1732	2013 3.5E	2334			
2	Fr		0222 3.9F	0512	0831 5.2E	1211	1501 4.6F	1832	2116 2.8E				
3	Sa	0037	0318 3.1F	0610	0933 4.3E	1313	1601 3.8F	1941	2238 2.4E				
4	Su	0157	0425 2.4F	0722	1048 3.5E	1425	1711 3.2F	2058					
5	Mo		0012 2.4E	0322	0545 2.1F	0849	1215 3.1E	1536	1836 3.0F	2207			
6	Tu		0133 2.9E	0433	0731 2.3F	1012	1334 3.2E	1637	2000 3.2F	2302			
7	We		0224 3.6E	0531	0843 2.8F	1119	1429 3.4E	1730	2053 3.5F	2346			
8	Th		0301 4.1E	0618	0931 3.3F	1212	1510 3.6E	1815	2131 3.8F				
9	Fr	0022	0332 4.6E	0657	1008 3.7F	1255	1545 3.7E	1855	2202 3.9F				
10	Sa	0055	0401 4.9E	0732	1037 4.1F	1332	1618 3.8E	1933	2232 4.1F				
11	Su	0126	0429 5.1E	0805	1103 4.4F	1407	1651 3.8E	2009	2303 4.2F				
12	Mo	0156	0500 5.3E	0836	1132 4.8F	1442	1725 3.8E	2045	2336 4.3F				
13	Tu	0226	0532 5.4E	0909	1204 5.0F	1518	1801 3.7E	2121					
14	We		0012 4.3F	0257	0608 5.5E	0945	1239 5.1F	1556	1839 3.6E	2158			
15	Th		0049 4.1F	0330	0645 5.4E	1023	1317 5.0F	1637	1919 3.3E	2237			
16	Fr		0128 3.8F	0407	0726 5.1E	1105	1400 4.7F	1723	2003 2.9E	2321			
17	Sa		0212 3.4F	0448	0811 4.7E	1151	1447 4.2F	1813	2055 2.6E				
18	Su	0014	0303 3.0F	0537	0902 4.2E	1243	1541 3.8F	1911	2201 2.4E				
19	Mo	0122	0402 2.6F	0637	1003 3.6E	1344	1639 3.5F	2015	2318 2.4E				
20	Tu	0241	0505 2.5F	0753	1114 3.2E	1450	1739 3.4F	2119					
21	We		0036 2.9E	0351	0611 2.6F	0918	1232 3.1E	1551	1840 3.5F	2215			
22	Th		0136 3.7E	0450	0719 3.0F	1034	1341 3.4E	1647	1942 3.8F	2305			
23	Fr		0223 4.5E	0542	0824 3.7F	1138	1434 3.7E	1740	2039 4.2F	2351			
24	Sa		0304 5.3E	0630	0921 4.4F	1233	1520 4.0E	1831	2132 4.5F				
25	Su	0035	0344 5.9E	0717	1013 5.1F	1323	1605 4.3E	1922	2222 4.8F				
26	Mo	0118	0426 6.4E	0803	1101 5.7F	1411	1652 4.3E	2012	2310 5.0F				
27	Tu	0200	0510 6.6E	0849	1147 6.1F	1459	1742 4.3E	2102	2356 5.1F				
28	We	0243	0557 6.6E	0936	1231 6.2F	1547	1832 4.2E	2151					
29	Th		0040 4.9F	0328	0644 6.4E	1023	1314 6.0F	1636	1923 3.9E	2241			
30	Fr		0124 4.6F	0415	0733 5.9E	1110	1359 5.5F	1727	2016 3.6E	2332			
31	Sa		0211 4.0F	0505	0823 5.2E	1158	1447 4.9F	1819	2114 3.3E				

Current directions: Flood 359° T Ebb 185° T

JUNE 2025

BEARDSLEE ISLAND CURRENTS

Currents in Knots

Alaska Daylight Saving Time

Day	Slack	MAX Current		Slack	MAX Current		Slack	MAX Current		Slack	MAX Current		Slack
		Time H.M.	Vel Knots		Time H.M.	Vel Knots		Time H.M.	Vel Knots		Time H.M.	Vel Knots	
1 Su	0029	0303	3.4F	0558	0918	4.5E	1249	1539	4.2F	1914	2215	3.0E	
2 Mo	0133	0401	2.7F	0659	1017	3.6E	1344	1634	3.6F	2011	2321	2.9E	
3 Tu	0243	0503	2.3F	0809	1122	3.0E	1443	1730	3.2F	2109			
4 We		0029	3.0E	0350	0613	2.1F	0925	1235	2.6E	1541	1828	2.9F	2203
5 Th		0129	3.3E	0448	0738	2.2F	1036	1340	2.5E	1635	1929	2.9F	2251
6 Fr		0214	3.7E	0537	0846	2.5F	1137	1430	2.6E	1725	2025	2.9F	2335
7 Sa		0251	4.1E	0620	0930	2.9F	1226	1512	2.8E	1813	2111	3.1F	
8 Su	0014	0324	4.4E	0659	1005	3.4F	1309	1550	3.0E	1900	2154	3.3F	
9 Mo	0051	0358	4.8E	0737	1038	3.9F	1350	1629	3.1E	1944	2235	3.5F	
10 Tu	0127	0433	5.1E	0815	1114	4.4F	1429	1709	3.3E	2027	2315	3.8F	
11 We	0203	0512	5.3E	0854	1150	4.8F	1509	1752	3.4E	2108	2355	4.0F	
12 Th	0239	0552	5.5E	0933	1227	5.2F	1549	1833	3.4E	2148			
13 Fr		0034	4.2F	0317	0633	5.6E	1013	1306	5.3F	1629	1914	3.5E	2229
14 Sa		0114	4.2F	0357	0715	5.5E	1053	1346	5.2F	1710	1956	3.4E	2312
15 Su		0157	4.0F	0439	0757	5.2E	1134	1429	5.0F	1753	2042	3.4E	2359
16 Mo		0244	3.7F	0526	0842	4.8E	1216	1516	4.6F	1837	2132	3.4E	
17 Tu	0054	0336	3.4F	0618	0932	4.2E	1302	1606	4.3F	1926	2229	3.4E	
18 We	0157	0433	3.1F	0720	1028	3.6E	1356	1659	4.0F	2020	2332	3.5E	
19 Th	0305	0532	3.0F	0834	1135	3.1E	1457	1755	3.7F	2118			
20 Fr		0040	3.9E	0409	0637	3.1F	0955	1252	2.9E	1601	1856	3.6F	2216
21 Sa		0142	4.5E	0509	0747	3.5F	1111	1403	3.0E	1704	2001	3.7F	2314
22 Su		0235	5.1E	0605	0857	4.0F	1218	1502	3.3E	1808	2106	3.9F	
23 Mo	0008	0324	5.6E	0700	1000	4.7F	1315	1555	3.6E	1909	2207	4.2F	
24 Tu	0059	0412	6.1E	0752	1056	5.3F	1407	1649	3.8E	2005	2301	4.5F	
25 We	0148	0501	6.3E	0841	1144	5.8F	1455	1744	4.0E	2058	2350	4.8F	
26 Th	0235	0551	6.4E	0929	1227	6.1F	1542	1835	4.2E	2147			
27 Fr		0034	4.9F	0322	0640	6.3E	1014	1307	6.0F	1627	1923	4.2E	2234
28 Sa		0116	4.8F	0408	0725	6.0E	1057	1347	5.7F	1710	2007	4.1E	2320
29 Su		0157	4.4F	0454	0809	5.4E	1137	1426	5.2F	1752	2051	4.0E	
30 Mo	0007	0241	3.8F	0540	0852	4.6E	1217	1507	4.6F	1833	2135	3.7E	

Currents equal to or greater than **4.5** knots shown in **bold**.

JULY 2025

BEARDSLEE ISLAND CURRENTS

Currents in Knots

Alaska Daylight Saving Time

Day	Slack	MAX Current		Slack	MAX Current		Slack	MAX Current		Slack	MAX Current		Slack
		Time H.M.	Vel Knots		Time H.M.	Vel Knots		Time H.M.	Vel Knots		Time H.M.	Vel Knots	
1 Tu	0056	0327	3.2F	0627	0935	3.8E	1257	1550	4.0F	1916	2222	3.4E	
2 We	0151	0415	2.6F	0718	1022	2.9E	1341	1635	3.3F	2002	2313	3.1E	
3 Th	0251	0506	2.1F	0821	1118	2.2E	1433	1722	2.8F	2053			
4 Fr		0013	3.0E	0352	0602	1.9F	0936	1231	1.8E	1533	1815	2.4F	2148
5 Sa		0115	3.1E	0448	0708	1.9F	1053	1347	1.8E	1637	1917	2.2F	2243
6 Su		0209	3.4E	0540	0834	2.2F	1200	1445	2.0E	1739	2024	2.3F	2335
7 Mo		0254	3.8E	0629	0941	2.8F	1253	1533	2.4E	1837	2125	2.6F	
8 Tu	0023	0336	4.3E	0716	1026	3.5F	1338	1618	2.7E	1928	2216	3.1F	
9 We	0107	0417	4.9E	0759	1105	4.2F	1419	1703	3.1E	2014	2301	3.6F	
10 Th	0148	0459	5.3E	0841	1141	4.8F	1458	1745	3.4E	2056	2342	4.2F	
11 Fr	0227	0541	5.7E	0921	1216	5.3F	1535	1825	3.8E	2136			
12 Sa		0021	4.6F	0307	0621	5.9E	0959	1251	5.7F	1610	1902	4.1E	2215
13 Su		0059	4.8F	0347	0700	5.9E	1035	1327	5.8F	1645	1938	4.3E	2254
14 Mo		0139	4.9F	0427	0738	5.7E	1109	1405	5.6F	1721	2015	4.5E	2335
15 Tu		0221	4.7F	0510	0817	5.2E	1145	1446	5.3F	1758	2057	4.5E	
16 We	0021	0308	4.3F	0556	0859	4.6E	1223	1531	4.8F	1839	2144	4.3E	
17 Th	0115	0359	3.8F	0649	0948	3.8E	1309	1621	4.2F	1927	2239	4.1E	
18 Fr	0218	0456	3.4F	0756	1048	3.0E	1408	1716	3.7F	2025	2346	4.0E	
19 Sa	0329	0600	3.1F	0922	1207	2.4E	1522	1819	3.2F	2133			
20 Su		0104	4.2E	0440	0715	3.2F	1052	1344	2.4E	1643	1934	3.0F	2245
21 Mo		0215	4.6E	0547	0845	3.6F	1210	1458	2.8E	1759	2056	3.3F	2352
22 Tu		0313	5.2E	0648	1001	4.4F	1311	1557	3.3E	1905	2205	3.9F	
23 We	0050	0406	5.8E	0743	1056	5.2F	1401	1652	3.8E	2002	2301	4.5F	
24 Th	0141	0457	6.1E	0833	1141	5.8F	1446	1743	4.2E	2051	2346	5.0F	
25 Fr	0229	0546	6.3E	0917	1219	6.1F	1527	1827	4.6E	2136			
26 Sa		0026	5.2F	0314	0630	6.3E	0958	1253	6.1F	1605	1906	4.8E	2218
27 Su		0102	5.2F	0356	0709	5.9E	1035	1325	5.9F	1641	1942	4.8E	2258
28 Mo		0137	4.9F	0436	0745	5.4E	1109	1357	5.5F	1714	2015	4.6E	2336
29 Tu		0212	4.4F	0514	0818	4.7E	1140	1430	4.8F	1747	2048	4.3E	
30 We	0013	0249	3.7F	0550	0851	3.9E	1210	1506	4.2F	1820	2123	3.8E	
31 Th	0054	0329	3.1F	0628	0926	3.0E	1243	1546	3.4F	1854	2203	3.3E	

Current directions: Flood 359° T Ebb 185° T

AUGUST 2025

BEARDSLEE ISLAND CURRENTS

Currents in Knots

Alaska Daylight Saving Time

Day	Slack	MAX Current		Slack	MAX Current		Slack	MAX Current		Slack	MAX Current		Slack
		Time H.M.	Vel Knots		Time H.M.	Vel Knots		Time H.M.	Vel Knots		Time H.M.	Vel Knots	
1	Fr	0141	0413 2.5F	0714	1009 2.2E	1325	1631 2.7F	1935	2253 2.9E				
2	Sa	0242	0505 2.0F	0824	1111 1.5E	1430	1724 2.1F	2033					
3	Su		0003 2.6E	0353	0607 1.8F	1007	1302 1.2E	1557	1828 1.8F	2149			
4	Mo		0128 2.8E	0502	0731 1.9F	1140	1432 1.6E	1718	1947 1.8F	2302			
5	Tu		0232 3.4E	0604	0933 2.5F	1241	1526 2.1E	1823	2107 2.3F				
6	We	0002	0321 4.1E	0657	1020 3.4F	1325	1611 2.7E	1915	2203 3.0F				
7	Th	0051	0405 4.8E	0743	1054 4.2F	1403	1651 3.3E	1959	2247 3.8F				
8	Fr	0135	0446 5.4E	0823	1126 5.0F	1436	1729 3.9E	2038	2326 4.6F				
9	Sa	0215	0525 5.8E	0901	1157 5.6F	1509	1803 4.5E	2116					
10	Su		0003 5.2F	0254	0603 6.1E	0935	1229 6.0F	1540	1836 5.0E	2153			
11	Mo		0040 5.5F	0332	0638 6.1E	1008	1303 6.2F	1612	1909 5.3E	2230			
12	Tu		0117 5.7F	0411	0713 5.9E	1040	1338 6.1F	1644	1944 5.5E	2308			
13	We		0157 5.5F	0451	0750 5.4E	1113	1416 5.7F	1719	2022 5.4E	2349			
14	Th		0240 5.0F	0535	0829 4.7E	1149	1458 5.0F	1757	2105 5.0E				
15	Fr	0038	0329 4.4F	0625	0916 3.8E	1233	1547 4.2F	1843	2158 4.5E				
16	Sa	0138	0425 3.7F	0730	1014 2.8E	1333	1644 3.3F	1942	2306 4.0E				
17	Su	0255	0531 3.1F	0901	1140 2.0E	1502	1753 2.7F	2101					
18	Mo		0036 3.8E	0418	0655 2.9F	1044	1344 2.0E	1639	1920 2.5F	2228			
19	Tu		0204 4.2E	0532	0849 3.4F	1205	1503 2.7E	1758	2100 3.0F	2343			
20	We		0308 4.9E	0636	0959 4.3F	1302	1558 3.5E	1900	2206 3.9F				
21	Th	0043	0400 5.5E	0730	1048 5.2F	1346	1645 4.2E	1952	2255 4.6F				
22	Fr	0134	0448 5.9E	0816	1127 5.7F	1425	1726 4.7E	2036	2336 5.2F				
23	Sa	0219	0531 6.1E	0857	1201 6.0F	1500	1804 5.1E	2117					
24	Su		0011 5.5F	0300	0610 6.0E	0933	1230 6.0F	1533	1837 5.3E	2154			
25	Mo		0042 5.4F	0338	0644 5.6E	1006	1257 5.8F	1603	1906 5.3E	2228			
26	Tu		0111 5.2F	0413	0714 5.1E	1035	1324 5.4F	1632	1934 5.1E	2300			
27	We		0140 4.8F	0445	0742 4.5E	1102	1354 4.8F	1700	2002 4.7E	2330			
28	Th		0212 4.2F	0516	0810 3.9E	1129	1426 4.2F	1727	2032 4.2E				
29	Fr	0002	0248 3.6F	0549	0842 3.1E	1158	1504 3.4F	1755	2108 3.6E				
30	Sa	0041	0331 2.9F	0629	0922 2.3E	1237	1550 2.5F	1830	2156 3.0E				
31	Su	0138	0424 2.3F	0732	1020 1.5E	1342	1646 1.9F	1922	2304 2.5E				

Current directions: Flood 359° T Ebb 185° T

SEPTEMBER 2025

BEARDSLEE ISLAND CURRENTS

Currents in Knots

Alaska Daylight Saving Time

Day	Slack	MAX Current		Slack	MAX Current		Slack	MAX Current		Slack	MAX Current		Slack
		Time H.M.	Vel Knots		Time H.M.	Vel Knots		Time H.M.	Vel Knots		Time H.M.	Vel Knots	
1	Mo	0302	0529 1.9F	0932	1227 1.0E	1534	1755 1.5F	2056					
2	Tu		0048 2.5E	0428	0653 1.9F	1119	1423 1.5E	1703	1920 1.6F	2233			
3	We		0211 3.2E	0537	0910 2.5F	1220	1514 2.3E	1806	2048 2.3F	2342			
4	Th		0304 4.0E	0631	0955 3.5F	1300	1552 3.1E	1854	2144 3.2F				
5	Fr	0034	0346 4.7E	0716	1027 4.3F	1333	1627 3.9E	1936	2227 4.1F				
6	Sa	0118	0425 5.3E	0756	1058 5.1F	1404	1700 4.6E	2015	2305 5.0F				
7	Su	0159	0502 5.7E	0832	1129 5.7F	1434	1732 5.3E	2051	2342 5.6F				
8	Mo	0237	0537 5.9E	0905	1202 6.1F	1505	1805 5.8E	2127					
9	Tu		0018 6.1F	0315	0612 5.9E	0938	1235 6.2F	1536	1838 6.1E	2204			
10	We		0055 6.2F	0353	0648 5.7E	1011	1310 6.1F	1609	1913 6.2E	2241			
11	Th		0133 6.0F	0434	0725 5.2E	1046	1348 5.6F	1644	1951 6.0E	2322			
12	Fr		0216 5.5F	0518	0806 4.5E	1124	1431 4.8F	1724	2035 5.4E				
13	Sa	0010	0304 4.7F	0610	0853 3.5E	1211	1521 3.9F	1810	2129 4.6E				
14	Su	0111	0402 3.8F	0718	0956 2.5E	1318	1622 2.9F	1913	2240 3.9E				
15	Mo	0231	0511 3.1F	0853	1138 1.8E	1502	1737 2.3F	2042					
16	Tu		0019 3.5E	0359	0643 2.9F	1035	1349 2.2E	1638	1919 2.3F	2217			
17	We		0154 4.0E	0514	0840 3.5F	1149	1456 3.1E	1750	2058 3.1F	2334			
18	Th		0257 4.6E	0616	0941 4.3F	1239	1543 4.0E	1846	2156 4.0F				
19	Fr	0033	0346 5.2E	0706	1025 5.0F	1319	1622 4.7E	1933	2241 4.7F				
20	Sa	0121	0428 5.4E	0750	1102 5.4F	1354	1658 5.2E	2014	2318 5.2F				
21	Su	0204	0507 5.5E	0828	1132 5.6F	1425	1730 5.5E	2052	2349 5.4F				
22	Mo	0241	0542 5.3E	0902	1159 5.5F	1455	1800 5.6E	2125					
23	Tu		0016 5.4F	0316	0613 5.0E	0933	1224 5.4F	1524	1828 5.5E	2156			
24	We		0043 5.2F	0348	0641 4.6E	1002	1251 5.0F	1551	1854 5.3E	2224			
25	Th		0111 5.0F	0418	0709 4.2E	1029	1321 4.6F	1617	1922 5.0E	2253			
26	Fr		0142 4.5F	0450	0738 3.7E	1058	1354 4.0F	1643	1953 4.5E	2324			
27	Sa		0218 4.0F	0525	0812 3.0E	1130	1432 3.2F	1712	2031 4.0E				
28	Su	0004	0301 3.4F	0609	0855 2.3E	1212	1519 2.5F	1749	2119 3.3E				
29	Mo	0100	0357 2.7F	0716	0957 1.5E	1323	1619 1.8F	1842	2227 2.8E				
30	Tu	0222	0503 2.3F	0905	1205 1.2E	1516	1730 1.5F	2017					

BEARDSLEE ISLAND

Current directions: Flood 359° T Ebb 185° T

2025 SUNRISE AND SUNSET

OBSERVED FROM SEA LEVEL AT JUNEAU, ALASKA

For 58° 18.1' N, 134° 25.1' W

Alaska Standard Time, corrected for Daylight Saving Time

JANUARY	RISE	SET	JULY	RISE	SET
1	8:45	15:17	1	3:57	22:06
8	8:41	15:27	8	4:05	22:00
15	8:33	15:41	15	4:16	21:51
22	8:22	15:56	22	4:29	21:40
29	8:09	16:12	29	4:43	21:26
FEBRUARY			AUGUST		
1	8:03	16:19	1	4:49	21:19
8	7:47	16:36	8	5:04	21:03
15	7:30	16:53	15	5:20	20:45
22	7:12	17:10	22	5:35	20:26
28	6:56	17:24	29	5:50	20:07
MARCH			SEPTEMBER		
1	6:53	17:27	1	5:57	19:59
8	6:34	17:43	8	6:12	19:39
15	7:14	18:59	15	6:27	19:19
22	6:54	19:15	22	6:42	18:59
29	6:34	19:31	29	6:57	18:39
APRIL			OCTOBER		
1	6:26	19:38	1	7:02	18:33
8	6:06	19:53	8	7:17	18:13
15	5:46	20:09	15	7:33	17:54
22	5:27	20:25	22	7:49	17:35
29	5:09	20:41	29	8:06	17:17
MAY			NOVEMBER		
1	5:04	20:46	1	8:13	17:10
8	4:47	21:01	8	7:29	15:54
15	4:31	21:17	15	7:45	15:39
22	4:18	21:31	22	8:01	15:26
29	4:06	21:44	29	8:16	15:16
JUNE			DECEMBER		
1	4:02	21:49	1	8:19	15:14
8	3:55	21:58	8	8:31	15:08
15	3:51	22:05	15	8:40	15:06
22	3:51	22:08	22	8:45	15:07
29	3:55	22:07	29	8:46	15:13

VOLUNTARY VESSEL TRAFFIC PROCEDURES FOR GILLNET VESSELS & DEEP DRAFT TRAFFIC

Voluntary vessel traffic procedures have been adopted for gillnet vessels and deep draft traffic to facilitate safety and commerce. In areas so designated, traffic lanes, about 0.2 nm wide have been established along the standard deep-draft tracklines and general procedures are requested of deep-draft traffic and gillnet vessels.

Cruise ships, ferry vessels and other deep-draft vessels are requested to observe the following practices:

- Announce your presence 30-45 minutes prior to entering the area and at regular intervals while transiting through the area.
- Travel along indicated tracklines as much as possible and maintain a safe speed.

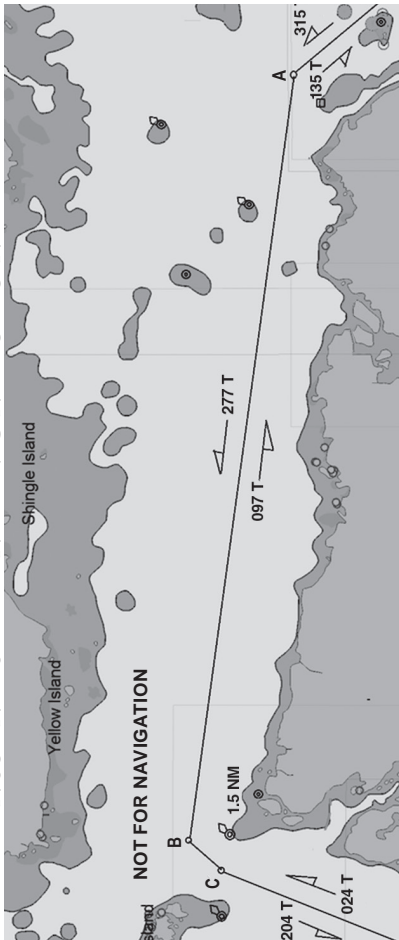
Gillnet vessels (and other fishing vessels) are requested to observe the following practices:

- Adequately mark the net end with lights and radar reflectors.
- Monitor VHF-FM Channels 13 and 16 and listen for broadcasts by deep-draft vessels in the area.
- Provide for two-way traffic of large vessels along the standard tracklines.
- Warn other gillnet vessels if they appear to be in the lane when there is commercial traffic approaching.
- Do not place sleep sets within or adjacent to the shipping lane.

Procedures for the Upper Lynn Canal and Upper Sumner Strait have been formalized and published in the U.S. Coast Pilot Volume 8.

Similar considerations for the areas indicated on the following chartlets are requested for the Lower Lynn Canal, Saginaw and Favorite Channels area, the entrances to Sitka Sound and Eastern Channel, and Stephens Passage in the vicinity of Point Arden.

**DEEP DRAFT VESSEL TRACKLINES
IN SUMMER STRAIT IN THE VICINITY OF POINT BAKER**



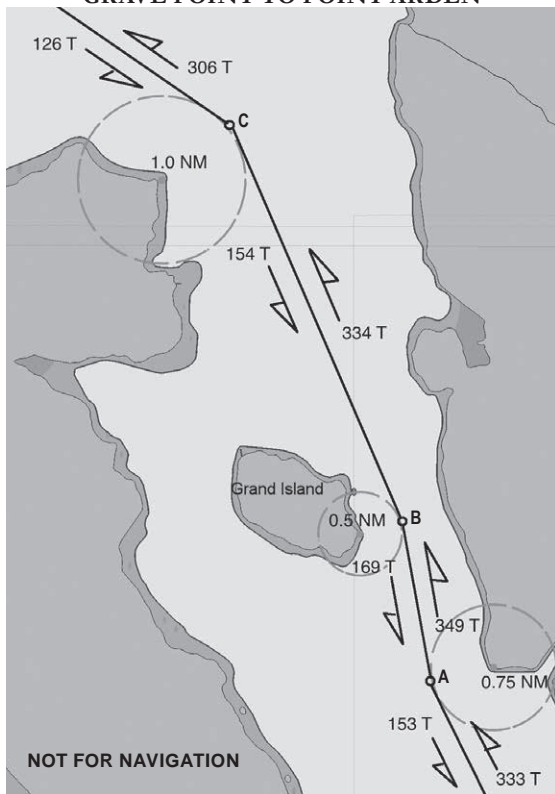
A: 56-21.0N / 133-09.5W

B: 56-23.0N / 133-38.7W

C: 56-22.5N / 133-39.9W

**Please refer to page 117 to review the voluntary
vessel traffic procedures for gillnet fishing
vessels and deep-draft traffic.**

DEEP DRAFT VESSEL TRACKLINES GRAVE POINT TO POINT ARDEN



A: 58-03.5N / 134-04.5W

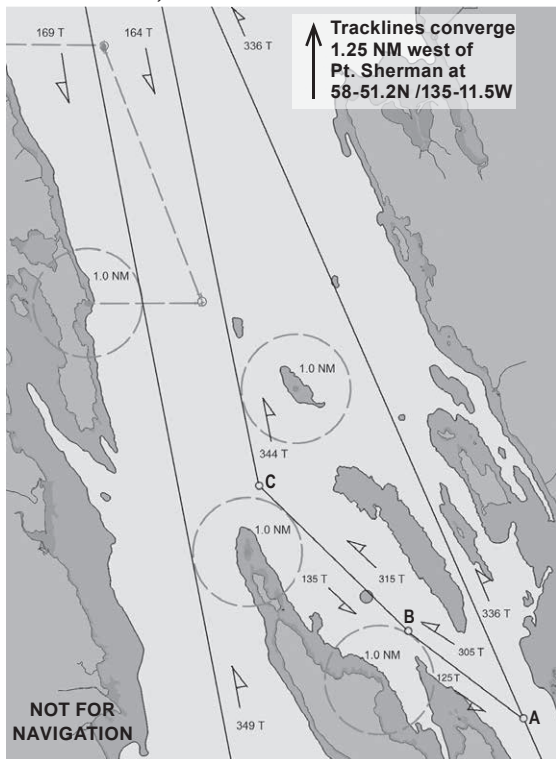
B: 58-06.1N / 134-05.4W

C: 58-10.2N / 134-09.0W

Please refer to page 117 to review the voluntary vessel traffic procedures for gillnet fishing vessels and deep-draft traffic.

DEEP DRAFT VESSEL TRACKLINES

LYNN CANAL, EAST AND WEST OF LITTLE ISLAND



A: 58-29.5N / 134-53.3W

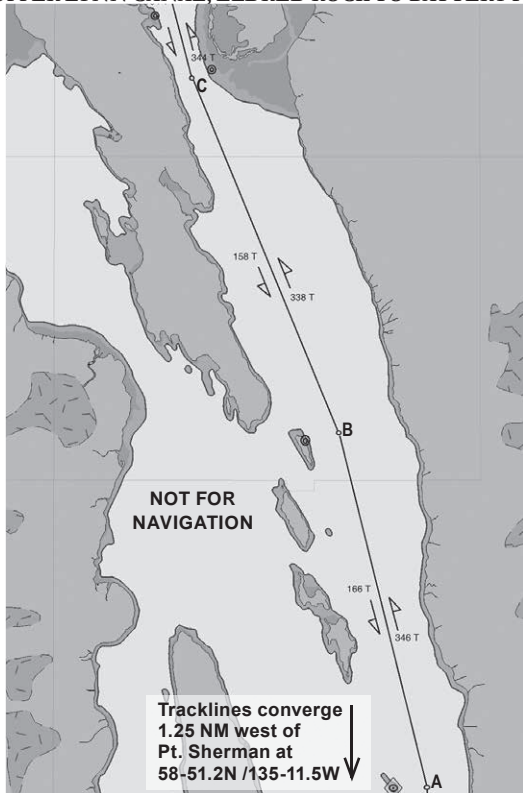
B: 58-30.9N / 134-57.1W

C: 58-33.3N / 135-01.8W

Please refer to page 117 to review the voluntary vessel traffic procedures for gillnet fishing vessels and deep-draft traffic.

DEEP DRAFT VESSEL TRACKLINES

UPPER LYNN CANAL, ELDRED ROCK TO BATTERY PT



A: 58-58.2N / 135-12.1W

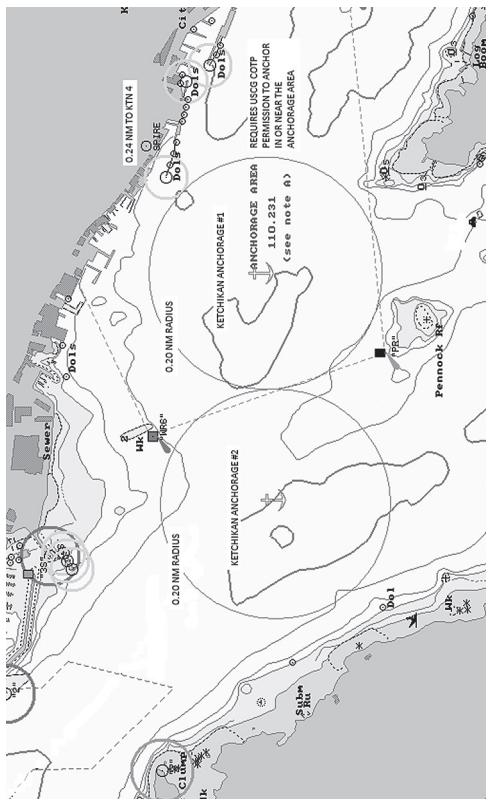
B: 59-04.7N / 135-15.0W

C: 59-11.7N / 135-20.7W

Please refer to page 117 to review the voluntary vessel traffic procedures for gillnet fishing vessels and deep-draft traffic.

KETCHIKAN MAIN LARGE SHIP ANCHORAGES

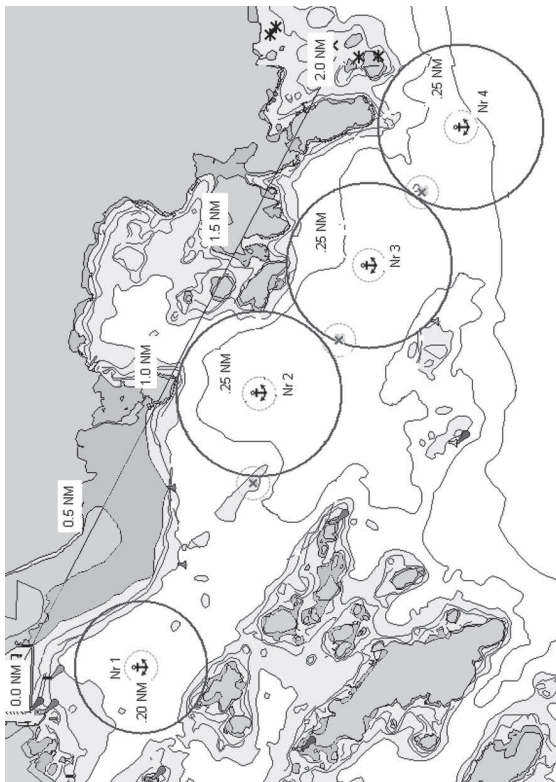
NOT FOR NAVIGATION



REQUIRES USCG COTP PERMISSION TO ANCHOR IN
OR NEAR THE ANCHORAGE AREA.

SITKA LARGE SHIP ANCHORAGES

NOT FOR NAVIGATION



REQUIRES USCG COTP PERMISSION TO ANCHOR IN
OR NEAR THE ANCHORAGE AREA.

USEFUL TELEPHONE NUMBERS

EMERGENCY

Local Emergency.....	911
US Coast Guard Command Center- U neau.....	907-463-2980
Federal National Response Center	800-424-8802
State of AK Spill Reporting	907-465-5340
(after hours).....	800-478-9300

SEAPA OFFICE NUMBERS

Office	907-225-9696
Office Fax	907-247-9696
Toll Free (in Alaska).....	800-478-9697

PILOT BOATS

Bostwick	AMAK	907-617-8890
Cape Lookout		907-617-0714
Endeavour		907-239-2223
Shoreline IX.....	AMAK	907-617-8890
Ocean Cape		907-617-3113
Vallenaar.....		907-209-7551

TUG BOATS

	HP/TYPE	CONFIG/PROPS	EST. BP AHEAD
Alison H	900/CONV	Open Wheel (1)	
Anna T	4400/TRACTOR	Z-Drive	55-60
Ardie	900/CONV	Fixed Nozzle (2)	14 tn
Banner	900/CONV	Fixed Nozzle (2)	14 tn
Brian T	4400/Z-DRIVE	360dg Nozzle (2)	50 tn
Cape Arago	1275/CONV	Open Wheel (1)	9 tn
Chahunta	3000/CONV	Open Wheel (2)	33 tn
Cheval Rouge	3400/CONV	Open Wheel (2)	31 tn
Edith Olson	350/CONV	Open Wheel (1)	
Ethan B	2000/CONV	Fixed Nozzle (2)	28 tn
Edna B	2200/CONV	Fixed Nozzle (2)	30 tn
Mud n	2000/CONV	Open Wheel (2)	20 tn
Sharon H	900/DIR RVRS	Open Wheel (1)	
Taku Wind	3000/CONV	Open Wheel (3)	30 tn
Thunderbird	1400/DIR RVRS	Open Wheel (1)	

UNITED STATES COAST GUARD & MISC FEDERAL AGENCIES

USCG Duty Officer	907-463-2980
USCG Communications Sector ↓ neau	907-463-2980
USCG Captain of the Port (COTP) Southeast....	907-463-2980
USCG Regional Exam Center and Licensing.....	907-463-2458
USCG Aids to Navigation	907-463-2980
USCG SE AK Command Center - Sector SE AK ...	907-463-2980
NOAA (AK)	907-789-6005
NMFS ↓ neau.....	907-586-7221

STATE OF ALASKA

Directory Information	907-465-2111
State of Alaska Marine Pilot Coordinator.....	907-465-2111
Fax.....	907-465-2974
Department of Environmental Conservation.....	907-465-5066
AMHS Port Captain	907-228-7282
AMHS Reservations	800-642-0066

AIRLINES

Alaska Airlines Reservations	800-252-7522
Alaska Airlines MVP Line.....	888-345-3640

JUNEAU

Police (non-emergency)	907-586-0600
State Troopers	907-465-4000
Alaska Department of Fish and Game	907-465-4100
ADF&G Commercial Fish Div	907-465-4210
ADF&G Recorded Update	907-586-3505 / 465-8905
Harbormaster Auke Bay	907-789-0819
Harbormaster ↓ neau Downtown	907-586-5255
Library Downtown.....	907-586-5249
Visitors Bureau	907-586-2201
USCG Station ↓ neau	907-463-2365
Bartlett Regional Hospital	907-796-8900
US Customs and Immigration.....	907-586-7108
Alaska Airlines Air Cargo	907-789-7378
AMHS Auke Bay Terminal	907-465-8853
AMHS Recorded Schedule.....	907-465-8853
Marine Exchange of Alaska	907-463-2607

SITKA

Police (non-emergency)	907-747-3245
State Troopers Wildlife Division.	907-747-3254
Fish and Game	907-747-5449
ADF&G Commercial Fish Div	907-747-6688
ADF&G Recorded Update.	907-747-5022
Harbormaster.	907-747-3439
Post Office.	907-747-3381
Library	907-747-3381
Visitors Bureau	907-747-8604
USCG Air Station Sitka	907-966-5556
USCG MSD Sitka	907-966-5454
US Customs and Immigration	907-747-3374
Alaska Airlines Info	907-966-2422
AMHS Sitka Terminal.	907-747-8737
AMHS Recorded Schedule	907-747-3300

KETCHIKAN

Police (non-emergency)	907-225-6631
State Troopers Wildlife Division.	907-225-5118
Fish and Game Wildlife Conservation	907-225-2475
State of Alaska Spill Reporting.	907-465-5340 / 800-478-9300
ADF&G Commercial Fish Div	907-225-5195
ADF&G Recorded Update.	907-225-6870
Harbormaster.	907-228-5632
Post Office.	907-225-9601 / 9602
Library	907-225-3331
Visitor Information	907-225-6166
USCG Station Ketchikan	907-228-0340
USCG MSD Ketchikan	907-225-9410
Ketchikan General Hospital.	907-225-5171
Naval SEAFAC Back Island.	907-247-6289
US Customs & Immigration.	907-225-2254
Ketchikan/Misty Fjords Forest.	907-225-2148
Ranger District	
Alaska Airlines Flight Info	907-225-2158
AMHS Terminal	907-228-6886
AMHS Recorded Schedule	907-288-6886

SKAGWAY

Police (non-emergency)	907-983-2232
Harbormaster.	907-983-2628
Post Office.	907-983-2330

Library	907-983-2665
Visitors Bureau	907-983-2854
US Customs and Immigration	907-983-2325 / 3144
AMHS Skagway Terminal	907-983-2941
AMHS Recorded Schedule	907-983-2229
HNS - SGY Fast Ferry	888-766-2103
AK Fjord Lines: SGY-HNS-N U.	800-320-0146 / 766-3395

HAINES

Police	907-766-2121
State Troopers	907-766-2552
Fish and Game	907-766-2830
Fish and Game Trooper	907-766-2533
Fish and Wildlife Protection	907-766-2533
ADF&G Commercial Fish Div	907-766-2830
Harbormaster	907-766-2448
Post Office	907-766-2930
Library	907-766-6420
Visitor Center	907-766-2234
US Customs & Immigration	907-767-5580 / 5511
Canada Customs	907-767-5540
SEARHC Health Clinic	907-766-6300
AMHS Haines Terminal	907-766-2111
AMHS Recorded Schedule	907-766-2113
HNS - SGY Fast Ferry	888-766-2103
AK Fjord Lines: SGY-HNS-N U.	800-320-0146 / 907-766-3395

HOONAH & GUSTAVUS

Police Hoonah	907-945-3655
Harbormaster Hoonah	907-945-3670
Post Office Hoonah	907-945-3260
Glacier Bay Park Headquarters	907-697-2230
Glacier Bay Park Rangers	907-697-2632
Glacier Bay after Hours Emergency	907-697-2651
Post Office Gustavus	907-697-2202
Gustavus Public Library	907-697-2350

KAKE

Police (non-emergency)	907-518-3393
Post Office Kake	907-785-3123
Kake City Office	907-785-3804

WRANGELL

Police (non-emergency)	907-874-3304
Fish & Wildlife Protection.....	907-874-3215
Harbormaster.....	907-874-3736
Post Office	907-874-3714
Library.....	907-874-3535
Wrangell Visitors Center	907-874-3699
Wrangell Medical Center	907-874-7000
Alaska Airlines	907-874-3309
AMHS Wrangell Terminal	907-874-2021
AMHS Recorded Schedule.....	907-874-3711
US Customs & Immigration	907-874-3415

PETERSBURG

Police (non-emergency)	907-772-3838
Fish & Wildlife Protection/Troopers	907-772-3983
ADF&G Commercial Fish Div.	907-772-3801
Harbormaster.....	907-772-4688
Post Office	907-772-3121
Library.....	907-772-3349
Visitor Information.....	907-772-4636
Petersburg Medical Center.....	907-772-4291
Alaska Airlines	907-772-4255
AMHS Recorded Schedule.....	907-772-3855

YAKUTAT

Public Safety.....	907-784-3206
ADF&G Commercial Fish Division.....	907-784-3255
Community Health Center	907-784-3275
Wrangell-Saint Elias National Park.....	907-784-3295
Alaska Airlines - Yakutat Terminal.....	907-784-3366

PUBLISHED BY

THE TIDEBOOK COMPANYPRINTS *of* TIDES

P.O. Box 2813 • Tybee Island, Georgia 31328 • 912-472-4373

www.tidelog.cominfo@tidelog.com

©Pacific Publishers, LLC • D/B/A The Tidebook Company

WEATHER RESOURCES

NATIONAL WEATHER SERVICE OFFICES

Annette	907-886-3241
↓ neau.	907-790-6800
Yakutat.	907-784-3322

NOAA WEATHER RADIO, RECORDED MARINE FORECASTS

Alaska General Forecast	855-937-4977
↓ neau.	907-586-3997
Ketchikan and Southern Panhandle	907-225-7100
Wrangell	907-874-3232

NOAA WEATHER RADIO

CONTINUOUS VHF WEATHER BROADCAST

LOCATION	STATION	FREQUENCY (Mhz)	Wx CHANNEL
Craig	WXJ 26A	162.475	3
Haines	WXM-97	162.40	2
↓ neau	WXJ 25	162.55	1
Ketchikan	WXJ 26	162.55	1
Sitka	WXJ 80	162.55	1
Wrangell	WXJ 83	162.40	2
Yakutat	WXK-69	162.40	2

AIRPORT WEATHER OBSERVATION RESOURCES

Gustavus	AWOS	125.90	697-2447
Haines	ASOS	135.70	766-2519
Hoonah	AWOS	132.05	945-3687
Hydaburg	AWOS	135.65	285-3888
↓ neau	ATIS	135.20	789-1243
Kake	AWOS	132.25	785-3124
Ketchikan	ATIS	134.45	247-8801
Klawock	ASOS	134.45	755-2641
Petersburg	ASOS	125.80	772-4504
Sitka	ASOS	135.90	966-2209
Skagway	ASOS	135.80	983-3194
Wrangell	AWOS	128.50	874-2458
Yakutat	ASOS	135.75	784-3564

SHIP BERTHS SOUTHEAST ALASKA

PORT	FACILITY	FACE	TOTAL	LEAST DEPTH	HEIGHT	HEADING
Hawk Inlet	Green's Creek	417	970	32.5	*	169 / 349
Haines	Port Chilkoot Dock	460	1025	36	26	128 / 308
Haines	Lutak Inlet Wharf	240	750	23	25	116 / 296
Icy Strait Pt	Ocean Landing Dock	400	1100	50	8.5	072 / 252
Icy Strait Pt	Wilderness Landing Dock	500	1200	42	8.5	095 / 275
Juneau	Alaska Juneau Dock	670	1050	40	8	008 / 188
Juneau	Franklin Dock	456	1050	40	26	142 / 322
Juneau	North and South Berth (AS + CT)	1700	2140	42	8	142 / 322
Juneau	USCG and NOAA Wharf	760	760	16	24	067 / 247
Ketchikan	USCG Berths 1 + 2	355	355	46	10.5	160 / 340
Ketchikan	USCG Berths 3 + 4	395	395	46	10.5	127 / 307
Ketchikan	Berth 1	820	870	40	22	142 / 322
Ketchikan	Berth 2	960	960	40	22	142 / 322
Ketchikan	Berth 3	888	1000	40	8	113 / 293
Ketchikan	Berth 4	590	1090	40	25	103 / 283
Ketchikan	Ward Cove Cruise Dock	506	1419	50	8	356 / 176
Klawock	SeaAlaska Dock	442	640	43	19	194 / 014
Metlakatla	City Dock	400	660	35	26	140 / 320
Petersburg	Fuel Pier	160	275	18	27	055 / 235
Sitka	City Dock	350	350	18	20	134 / 314
Sitka	Cruise Terminal Dock	475	1010	36	8.6	168 / 348
Skagway	Railroad Dock	1852	2075	25	26	042 / 222
Skagway	Broadway Dock	245	1000	35	26	045 / 225
Skagway	Ore Dock	1035	1620	40	floating	045 / 225
Wrangell	City Wharf	400	830	31	24	142 / 322

Rate of Turn Table

RADIUS => (NM)

	R.O.T.	0.25	0.5	0.75	1	1.25	1.5	1.75	2	2.5	3	4
S	20	76	38	25	19	15	13	11	10	8	6	5
P	18	68	34	23	17	14	11	10	9	7	6	4
E	16	61	30	20	15	12	10	9	8	6	5	4
E	14	53	27	18	13	11	9	8	7	5	4	3
D	12	46	23	15	11	9	8	7	6	5	4	3
	10	38	19	13	10	8	6	5	5	4	3	2
	8	30	15	10	8	6	5	4	4	3	3	2

Wheel Over Distance Table

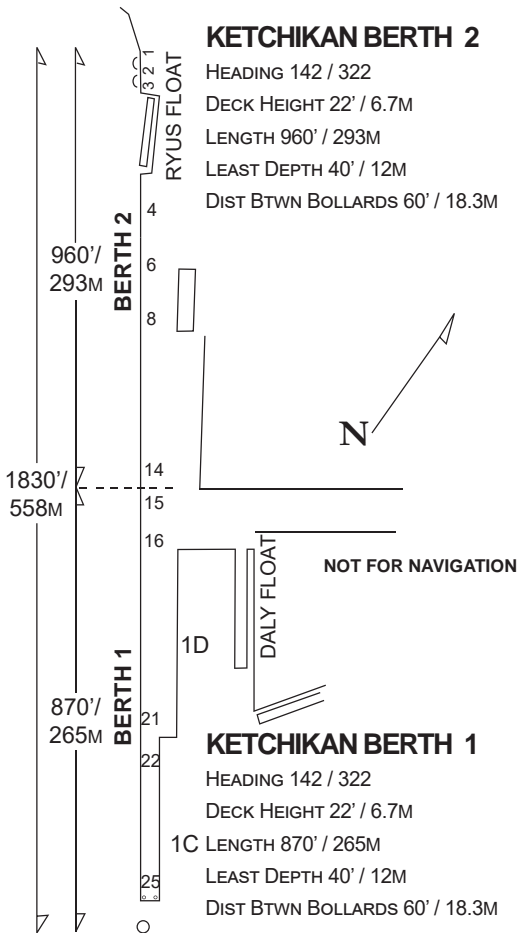
RADIUS => (NM)

	W.O.P.	0.25	0.5	0.75	1	1.25	1.5	1.75	2	2.5	3	4
d	90	0.25	0.50	0.75	1.00	1.25	1.50	1.75	2.00	2.50	3.00	4.00
C	80	0.21	0.42	0.63	0.84	1.05	1.26	1.47	1.68	2.10	2.52	3.36
O	70	0.18	0.35	0.53	0.70	0.88	1.05	1.23	1.40	1.75	2.10	2.80
U	60	0.14	0.29	0.43	0.58	0.72	0.87	1.01	1.15	1.44	1.73	2.31
R	50	0.12	0.23	0.35	0.47	0.58	0.70	0.82	0.93	1.17	1.40	1.87
S	40	0.09	0.18	0.27	0.36	0.45	0.55	0.64	0.73	0.91	1.09	1.46
E	30	0.07	0.13	0.20	0.27	0.33	0.40	0.47	0.54	0.67	0.80	1.07

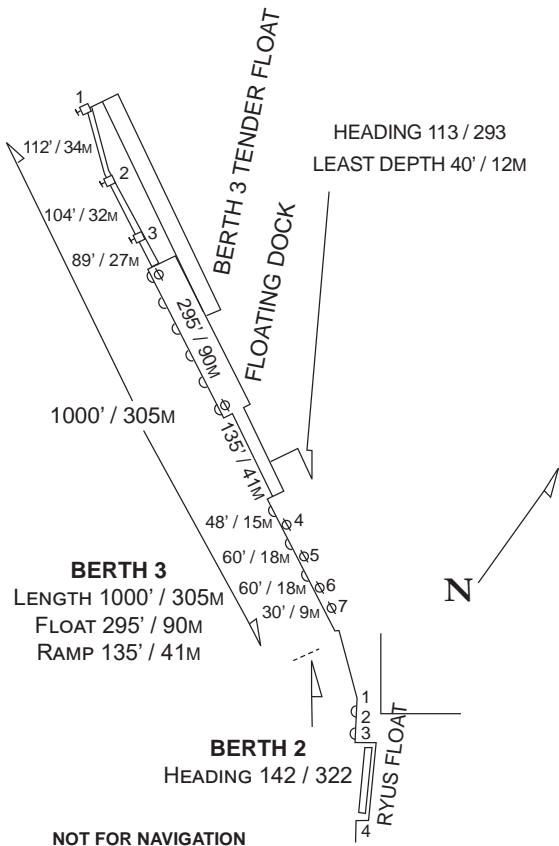
RADIUS OF SWING TABLE FOR DEPTH OF WATER AND NUMBER OF SHACKLES OUT
(Radius of Swing is in tenths of a Nautical Mile)

Depth of Water (in fathoms)	Number of Shackles (at hawse)	Radius at Bow	Radius at Bridge 100' From Bow	Radius at Stern of 400' Ship	Radius at Stern of 500' Ship	Radius at Stern of 600' Ship	Radius at Stern of 700' Ship	Radius at Stern of 800' Ship	Radius at Stern of 900' Ship	Radius at Stern of 1000' Ship
7	4	0.060	0.076	0.126	0.143	0.160	0.176	0.193	0.210	0.226
7	5	0.075	0.091	0.141	0.158	0.175	0.191	0.208	0.225	0.241
7	6	0.090	0.106	0.156	0.173	0.190	0.206	0.223	0.240	0.256
7	7	0.105	0.121	0.171	0.188	0.205	0.221	0.238	0.255	0.271
7	8	0.120	0.136	0.186	0.203	0.220	0.236	0.253	0.270	0.286
10	4	0.059	0.076	0.126	0.142	0.159	0.176	0.192	0.209	0.226
10	5	0.074	0.091	0.141	0.158	0.174	0.191	0.208	0.224	0.241
10	6	0.089	0.106	0.156	0.173	0.189	0.206	0.223	0.239	0.256
10	7	0.105	0.121	0.171	0.188	0.205	0.221	0.238	0.255	0.271
10	8	0.120	0.136	0.186	0.203	0.220	0.236	0.253	0.270	0.286
15	4	0.058	0.075	0.125	0.141	0.158	0.175	0.191	0.208	0.225
15	5	0.073	0.090	0.140	0.157	0.173	0.190	0.207	0.223	0.240
15	6	0.089	0.105	0.155	0.172	0.189	0.205	0.222	0.239	0.255
15	7	0.104	0.121	0.171	0.187	0.204	0.221	0.237	0.254	0.271
15	8	0.119	0.136	0.186	0.202	0.219	0.236	0.252	0.269	0.286
20	4	0.057	0.073	0.123	0.140	0.157	0.173	0.190	0.207	0.223
20	5	0.072	0.089	0.139	0.156	0.172	0.189	0.206	0.222	0.239
20	6	0.088	0.104	0.154	0.171	0.188	0.204	0.221	0.238	0.254
20	7	0.103	0.120	0.170	0.186	0.203	0.220	0.236	0.253	0.270
20	8	0.118	0.135	0.185	0.202	0.218	0.235	0.252	0.268	0.285
25	4	0.055	0.071	0.121	0.138	0.155	0.171	0.188	0.205	0.221
25	5	0.071	0.087	0.137	0.154	0.171	0.187	0.204	0.221	0.237
25	6	0.086	0.103	0.153	0.170	0.186	0.203	0.220	0.236	0.253
25	7	0.102	0.119	0.169	0.185	0.202	0.219	0.235	0.252	0.269
25	8	0.117	0.134	0.184	0.201	0.217	0.234	0.251	0.267	0.284
30	4	0.052	0.069	0.119	0.135	0.152	0.169	0.185	0.202	0.219
30	5	0.069	0.085	0.135	0.152	0.169	0.185	0.202	0.219	0.235
30	6	0.085	0.102	0.152	0.168	0.185	0.202	0.218	0.235	0.252
30	7	0.101	0.117	0.167	0.184	0.201	0.217	0.234	0.251	0.267
30	8	0.116	0.133	0.183	0.200	0.216	0.233	0.250	0.266	0.283
35	4	0.049	0.065	0.115	0.132	0.149	0.165	0.182	0.199	0.215
35	5	0.066	0.083	0.133	0.150	0.166	0.183	0.200	0.216	0.233
35	6	0.083	0.100	0.150	0.166	0.183	0.200	0.216	0.233	0.250
35	7	0.099	0.116	0.166	0.182	0.199	0.216	0.232	0.249	0.266
35	8	0.115	0.131	0.181	0.198	0.215	0.231	0.248	0.265	0.281

(Radius given is for maximum extent, not accounting for catenary and distance from hawse to water)

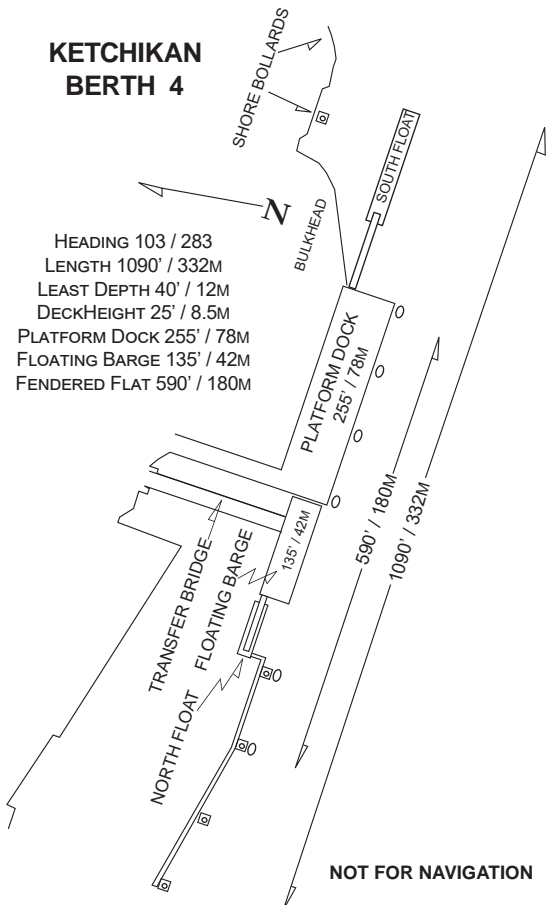


KETCHIKAN BERTH 3



KETCHIKAN BERTH 4

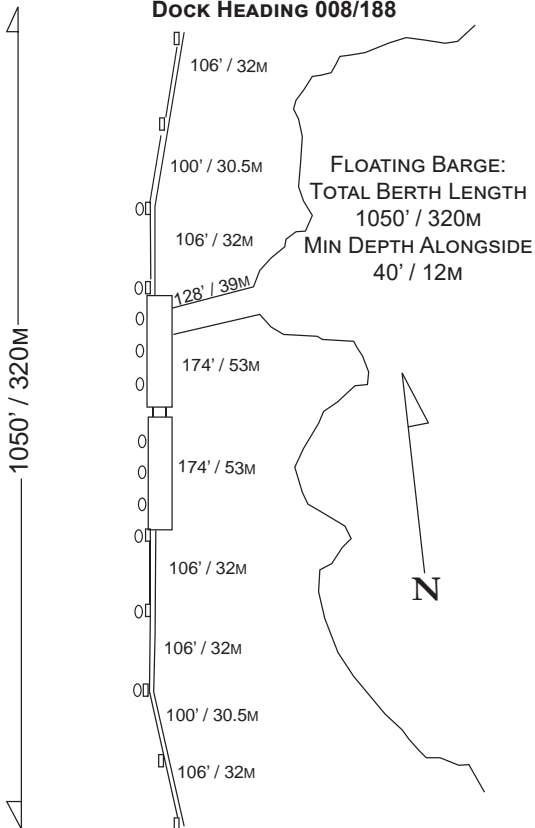
HEADING 103 / 283
LENGTH 1090' / 332M
LEAST DEPTH 40' / 12M
DECKHEIGHT 25' / 8.5M
PLATFORM DOCK 255' / 78M
FLOATING BARGE 135' / 42M
FENDERED FLAT 590' / 180M



NOT FOR NAVIGATION

AJ DOCK-JUNEAU

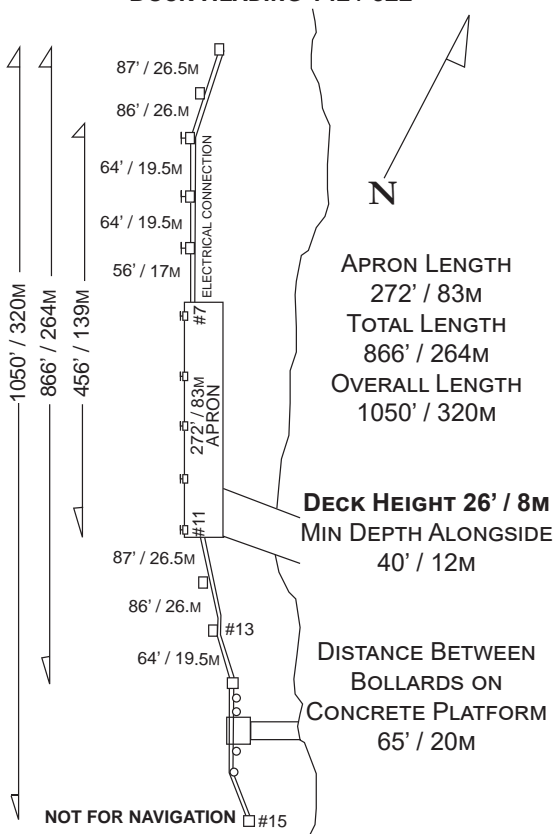
Dock HEADING 008/188



NOT FOR NAVIGATION

FRANKLIN STREET DOCK-JUNEAU

DOCK HEADING 142 / 322



JUNEAU NORTH and SOUTH BERTH (AS and CT)

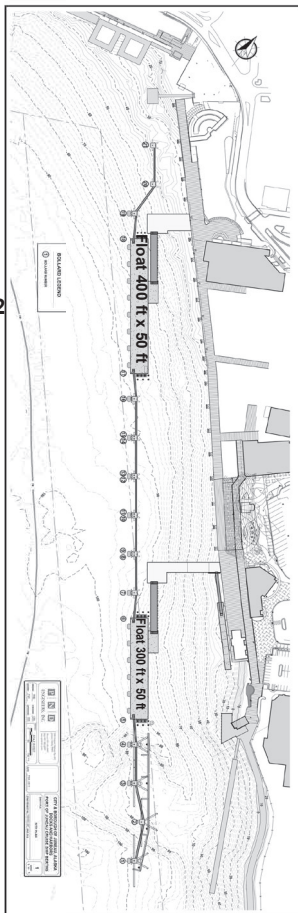
DOCK HEADING: 142 / 322

**FLOAT PLATFORMS:
400' x 50' / (122M x 15M)**

**DECK HEIGHT:
8' / 2.4M**

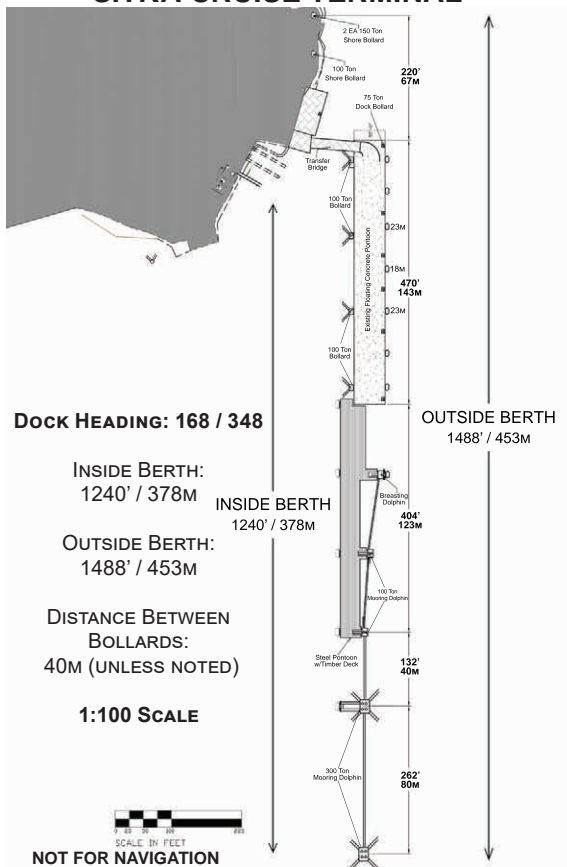
**MIN DEPTH ALONGSIDE:
42' / 12.8M**

**TOTAL LENGTH:
2140' / 652M**



NOT FOR NAVIGATION

SITKA CRUISE TERMINAL



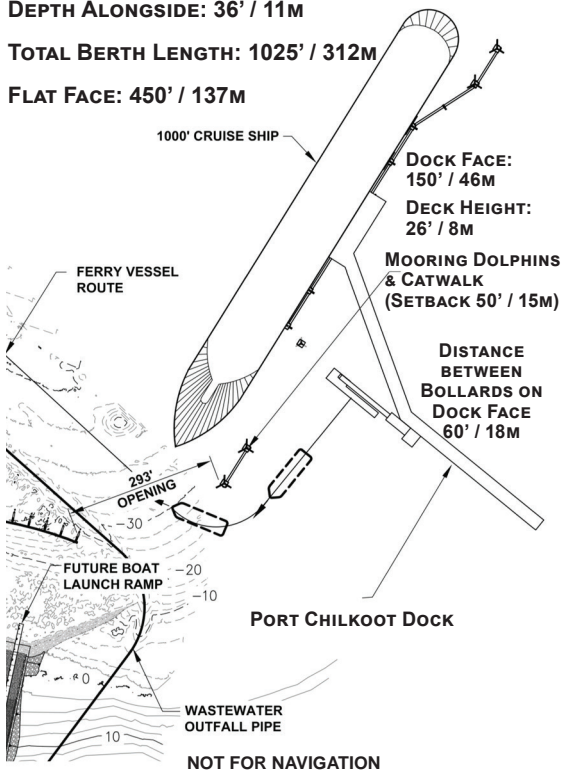
PORTAGE COVE, HAINES CITY DOCK

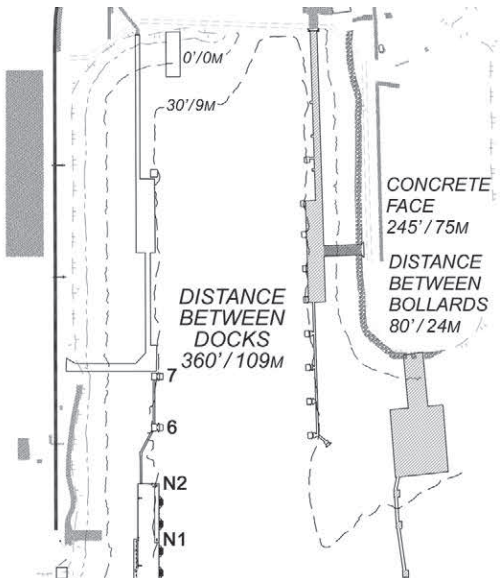
DOCK HEADING: 128 / 308

DEPTH ALONGSIDE: 36' / 11M

TOTAL BERTH LENGTH: 1025' / 312M

FLAT FACE: 450' / 137M





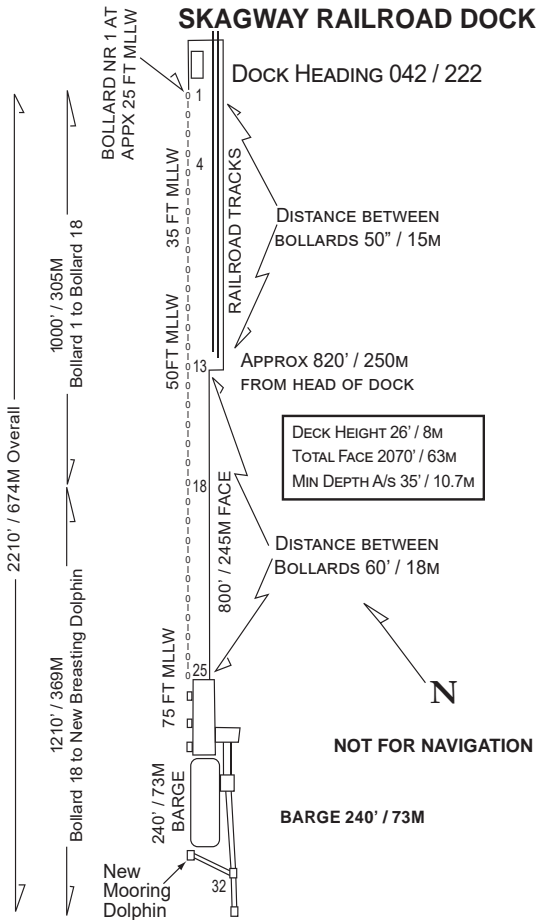
SKAGWAY BROADWAY DOCK
 HEADING 045
 MIN DEPTH 35'/10M
 TOTAL LENGTH 1000'/304M
 DECK HEIGHT 26'/8M

SKAGWAY ORE DOCK
 HEADING 045/225
 MIN DEPTH 40'/12M
 FLOATING DOCK 500'/152M

BOLLARD CAPACITY			
Dolphin	Bollard	Bollard / Dolphin Allowable Capacity	Bollard Ultimate Capacity
1	1B1	200 TONS	300 TONS
	1B2		300 TONS
2	2B1	200 TONS	300 TONS
	2B2		300 TONS
3	3B1	150 TONS	300 TONS
	3B2		300 TONS
4	4B1	75 TONS	225 TONS
5	5B1	65 TONS	195 TONS
S1	FS1	150 TONS	450 TONS
S2	FS2	150 TONS	450 TONS
N1	FS3	150 TONS	450 TONS
N2	FS4	150 TONS	450 TONS
6	6B1	200 TONS	300 TONS
	6B2		300 TONS
7	7B1	200 TONS	300 TONS
	7B2		300 TONS

NOT FOR NAVIGATION

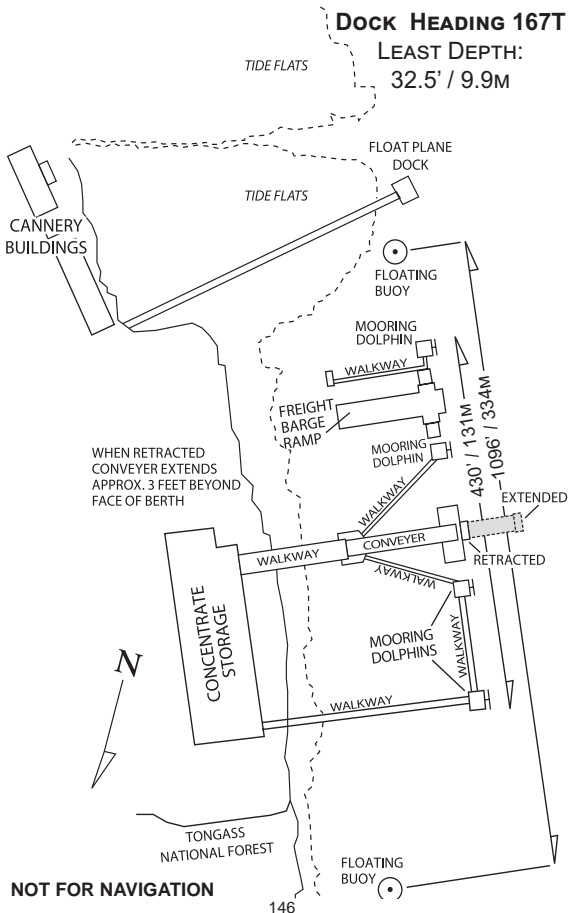
SKAGWAY RAILROAD DOCK



GREENS CREEK DOCK – HAWK INLET

DOCK HEADING 167T

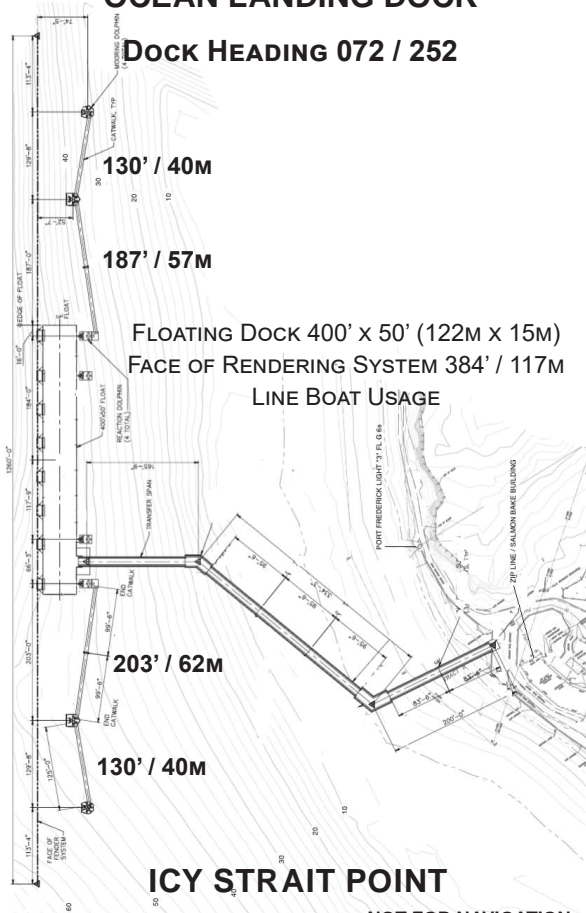
**LEAST DEPTH:
32.5' / 9.9M**



NOT FOR NAVIGATION

OCEAN LANDING DOCK

Dock Heading 072 / 252



NOT FOR NAVIGATION

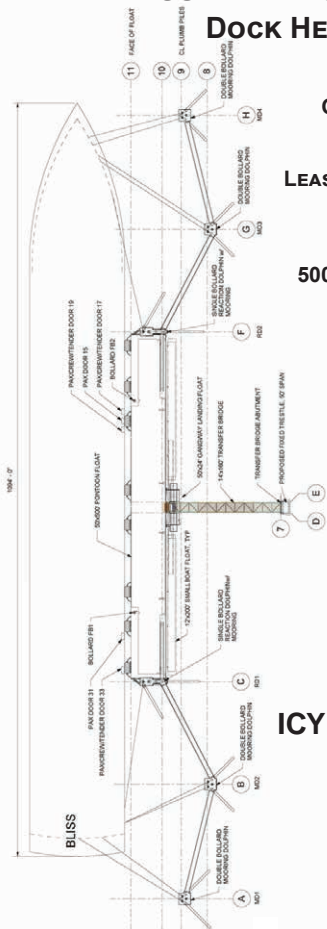
WILDERNESS LANDING DOCK (WLD)

Dock Heading 095 / 275

OVERALL LENGTH:
1,200' / 366M

LEAST DEPTH ALONGSIDE:
42' / 12.8M

FLOATING DOCK:
500' x 50' / 152M x 15M



ICY STRAIT POINT

NOT FOR NAVIGATION

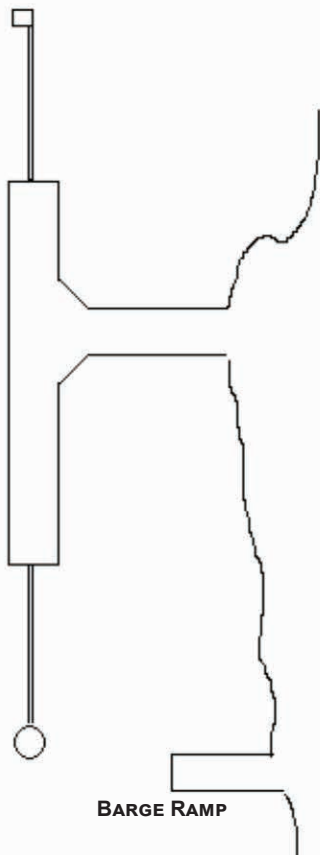
WRANGELL CITY DOCK

DOCK HEADING 142 / 322

TOTAL LENGTH:
830' / 253M

MIN DEPTH ALONGSIDE:
31' / 9.4M

DECK HEIGHT:
24' / 7.3M



BARGE RAMP

2025 SOUTHEAST ALASKA PILOTS

DAVID ANDERSON

HANS ANTONSEN

STEVE AXELSON

COLIN BARNES

LEVI BENEDICT

MATTEW BENNETT

CHRIS BIAGI

PATRICK BRANDON

TODD CARLETON

NORBERT CHAUDHARY

DALE COLLINS

ERIC COLLINS

JON CORNELIUS

BERT DERSHAM

FRANK DIDIER

KEITH DOUGLAS

DAVE FULTON

MIKE GEORGE

AARON GOLCZYNSKI

RICHARD GURRY

MARIENUS HAZELMAN

JOHN HERRING

MICHAEL JAHRIG

GARRETT JOHNSON

TIFFANY KEEFE

TED KELLOGG

WILLIAM KENNEDY

RON LEIGHTON

CLAIRE LEWIS

MARK LUNDAMO

KRIS MACKIE

TOMI MARSH

BRETT MERRILL

PAUL MERRILL

TYLER MERWIN

DAVE MESDAG

KATIE MILLER

FRED MONTEZ

BOB MOORE

DEREK NYSTROM

BARRY OLVER

GARY PALMER

MITCH POTTER

RICH PRESTON

JILL RUSSELL

GLYN SEABERG

LEIF SHORT-FORRER

ED SINCLAIR

JOAN SIZEMORE

LUKE SLOANE

JEFF STEPHENS

DOUG STURM

GREG STYRK

MICHAEL TAMNEY

PHIL TAYLOR

JEFF VARNEY

COLIN VOGLER

MORGAN WILLIAMS

NATHAN WITHERLY